



Temporary Traffic Management Road Map Portal

Alastair de Beer
Project Manager (Safety)
National Roads Authority

How to Access it?

- Send an email to adebeer@nra.ie requesting access to the Temporary Traffic Management Website

Step 2: Access









National Roads Authority x

← → ↻ <https://web.nra.ie> ☆ ☰




NRA
An tÚdarás um Bóithre Náisiúnta
National Roads Authority

Welcome to the NRA Web Portal

Click on the application you wish to log in to.

-  [Departures From Standards](#)
-  [IEA Compatible Operators Portal](#)
-  [Network Maintenance System \(NMS\)](#)
-  [NRA Extranet Portal](#)
-  [Project Reporting System \(PRS\)](#)
-  [Road Maintenance System \(RMS\)](#)
-  [The Map Portal](#)
-  [Road Safety](#)

NRA
An tÚdarás um Bóithre Náisiúnta
National Roads Authority

-  [Click here if you have been invited to register.](#)
-  [Click here to manage your account.](#)
-  [Click here if you have been given an Authorisation Code](#)



Step 3: Log-in



Map Portal Sign In

Username or Email

You can sign in with your assigned username or the email address you used to register.

Password

[Sign In](#)

Step 4: Choose correct portal

NRA Map Portal x

← → ↻ <https://web.nra.ie/maps/> ☆ ≡

Do you want Google Chrome to save your password? Save password Never for this site

Map Portal Home Collisions **Works** Downloads Sign Out

Welcome, Alastair!

If you are not Alastair de Beer please log out and [contact the NRA IT to request your own account](#). It's important to log on with your own account as this allows us to pre-select information so you have less to fill in and customise pages for you.

Safety Inspectors can view Collision and Collision Related Statistical Data via the map interface. Clicking on a collision point will show data related to that collision. PC16 forms are also available for download and viewing where they have been provided to us. **Please Note that as the dataset contains records on almost 20,000 Collisions the locations will only be available and visible once zoomed-in to the map.** This will be indicated in Overlays list when the layer visibility check box is enabled for the layer.

Planned Road Works can be entered and submitted to us via the Works menu. Click the Map to add the location of planned works and then continue to fill in the form. The detail will remain updatable until the completion date has passed.

Once submitted we will publish the information to the public.



Step 5: Choose County Map

The screenshot shows a web browser window with the URL <https://web.nra.ie/maps/>. A dropdown menu is open, displaying a list of county map options. The option 'Map - LM' is circled in red. Below the list are links for 'Worklist', 'All Works', and 'Completed Works'. A password prompt is visible at the top of the page.

Do you want Google Chrome to save your password?

- Map - KK
- Map - KY
- Map - LB
- Map - LC
- Map - LD
- Map - LH
- Map - LM**
- Map - LP
- Map - MH
- Map - MN
- Map - MO
- Map - OY
- Map - RN
- Map - SD
- Map - SO
- Map - TN
- Map - TS
- Map - WB
- Map - WC
- Map - WH
- Map - WW
- Map - WX

[Worklist](#)
[All Works](#)
[Completed Works](#)

Step 5: or Worklist

The screenshot shows a web browser window with the URL <https://web.nra.ie/maps/>. A dropdown menu is open, listing various map categories. The 'Worklist' option is circled in red. The background content is partially obscured by the menu.

Browser address bar: <https://web.nra.ie/maps/>

Browser notification: Do you want Google Chrome to save your password? Save password Never for this site

Dropdown menu items:

- Map - KK
- Map - KY
- Map - LB
- Map - LC
- Map - LD
- Map - LH
- Map - LM
- Map - LS
- Map - MH
- Map - MN
- Map - MO
- Map - OY
- Map - RN
- Map - SD
- Map - SO
- Map - TN
- Map - TS
- Map - WB
- Map - WC
- Map - WH
- Map - WW
- Map - WX
- Worklist**
- Worklist
- Completed Works

Background text (partially obscured):

...where they have been provided to us. Please note that as the dataset
almost 20,000 Collisions the locations will only be available and visible
the map. This will be indicated in Overlays list when the layer visibility check box
can be entered and submitted to us via the Works menu. Click the Map to add
works and then continue to fill in the form. The detail will remain updatable until
passed.
publish the information to the public.
line occasionally. This is for maintenance and administrative reasons. When
will be clearly indicated and you will not be able to log in. If it is off-line, you
again later.

Step 5: Or Completed Works

The screenshot shows a web browser window with the URL <https://web.nra.ie/maps/>. A password prompt is visible at the top: "Do you want Google Chrome to save your password?" with "Save password" and "Never for this site" buttons. A dropdown menu is open, listing various map options and two final options: "Worklist" and "Completed Works". The "Completed Works" option is circled in red. The background of the page is a light gray with some text, including "Almost 20,000 Collisions the locations will only be available and visible" and "This will be indicated in Overlays list when the layer visibility check box".

Map - KK
Map - KY
Map - LB
Map - LC
Map - LD
Map - LH
Map - LM
Map - LS
Map - MH
Map - MN
Map - MO
Map - OY
Map - RN
Map - SD
Map - SO
Map - TN
Map - TS
Map - WB
Map - WC
Map - WH
Map - WW
Map - WX
Worklist
Completed Works

Step 6: Create New Works Record

NRA Map Portal

https://web.nra.ie/maps/Works/Map/CN

Map Portal Home Collisions Works Downloads Sign Out

Create Saved

Create New Works Record

Type

Linear Point Disabled

Select the type of feature you wish to create or choose Disabled to turn off the tool.


Controls

Clear Feature Zoom To Feature

Linear Feature: Click to identify the location of each point on the feature. Double click to complete feature creation.

Description

Save Cancel



10 km
5 mi

617770.38042, 826679.73707

Step 7: Draw Line along section of work (Zoom in if needed)

The screenshot displays the NRA Map Portal interface. The browser address bar shows the URL <https://web.nra.ie/maps/Works/Map/CN>. The page title is "Map Portal" and includes navigation links for Home, Collisions, Works, and Downloads, along with a Sign Out button. The main map area shows a geographical region with various roads and locations. A red circle highlights a specific section of work, which is a line drawn along a road segment between Drumshurk and Drumshurk Wood. The map interface includes a "Create New Works Record" panel on the left with options for "Linear" and "Point" features, and a "Save" button at the bottom left. The Windows taskbar at the bottom shows the system clock as 15:29 on 21/02/2014.

Step 8: Add Description and Save

NRA Map Portal

https://web.nra.ie/maps/Works/Map/CN

Map Portal Home Collisions Works Downloads Sign Out

Create Saved

Create New Works Record

Type

Linear Point Disabled

Select the type of feature you wish to create or choose Disabled to turn off the tool.

Controls

Clear Feature Zoom To Feature

Feature Created: Click the Blue Button to zoom to the feature extents.

Description

Verge clearing

Save Cancel

The map shows a network of roads in the region around Butlersbridge, Ireland. A red line highlights a specific road segment, indicating the location of the 'Verge clearing' feature. The map includes labels for various locations such as Butlersbridge, Drumgola Wood, and Rocklands. Major roads like the N54 and R212 are also visible.

2 km

EN 15:34 21/02/2014

Step 9: Go to Saved Works and click on the required work item

NRA Map Portal

https://web.nra.ie/maps/Works/Map/CN

Map Portal Home Collisions Works Downloads Sign Out

Create Saved


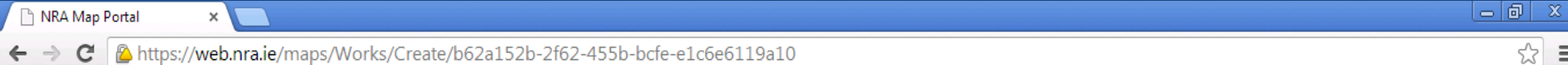
Saved Works

Name	Type
Verge clearing	Planned Works

2 km
1 mi

635672.44129, 808746.87550

Step 10: Create the Record



Create a New Works Record

Works Description

Verge clearing

Direction Description

Butlers Bdg to Drumgola

If Works will be carried out on only one side of the road, indicate the direction by naming the Next town along the route or state Both to indicate both directions.

Applicant

Alastair de Beer

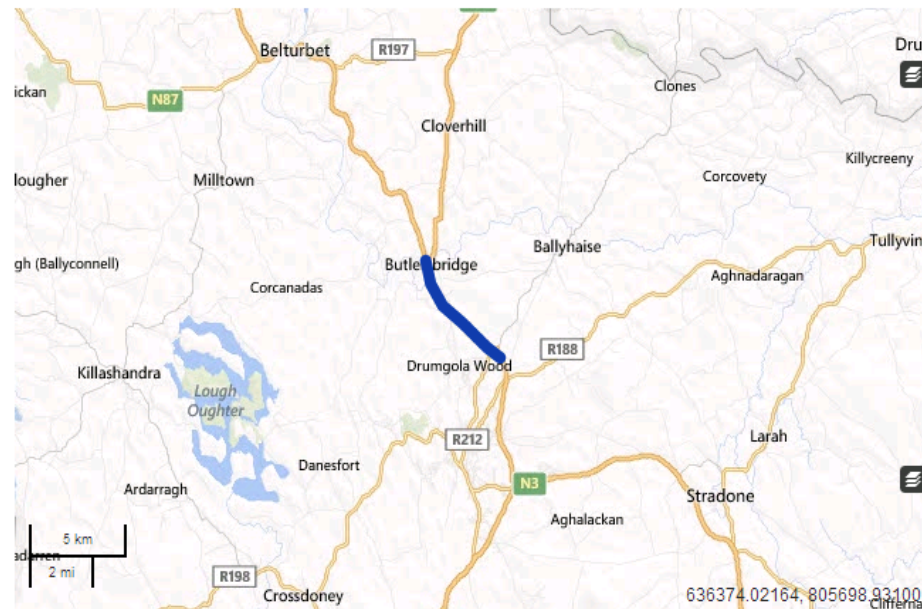
Start Date

2014-02-21

Finish Date

2014-02-27

Enter the Date the Works are Scheduled to be Completed. If not known, Enter an Estimated Date. The Finish Date can be Updated Until the Finish Date has Passed.



ITM 636374.02164, 805698.93100
INGR 236377.01328, 305703.98313
LATLON -7.44522, 53.99925
BASE MAPPING -828798.16393, 7170013.87203 (EPSG:3857)

Step 10: Drop down lists

PSCS Contact Name

PSDP Contact Name

HSA AF1 Submitted?

- Clonmel Enterprises
- Pat Doody
- PSCS Contact
- PSCS Contact Name
- Mark Travers
- Mark Traverse

...en Submitted
...thority

Step 10: Save Entry

NRA Map Portal x
https://web.nra.ie/maps/Works/Create/b62a152b-2f62-455b-bcfe-e1c6e119a10

Contractor Contact

Name, Email and Phone Number of Contractor's Nominated contact.

Contractor Email

Contractor Phone

PSCS Contact Name

PSDP Contact Name

HSA AF1 Submitted?

Indicate if AF1 Form Has Been Submitted to the Health And Safety Authority

- Static
- Mobile
- Lane Closure
- Diversion

Save Cancel

Step 11: Map now showing 'In-progress' and 'Planned'

NRA Map Portal

https://web.nra.ie/maps/Works/Map/NR

Create Saved

Create New Works Record

Type

Linear Point Disabled

Select the type of feature you wish to create or choose Disabled to turn off the tool.

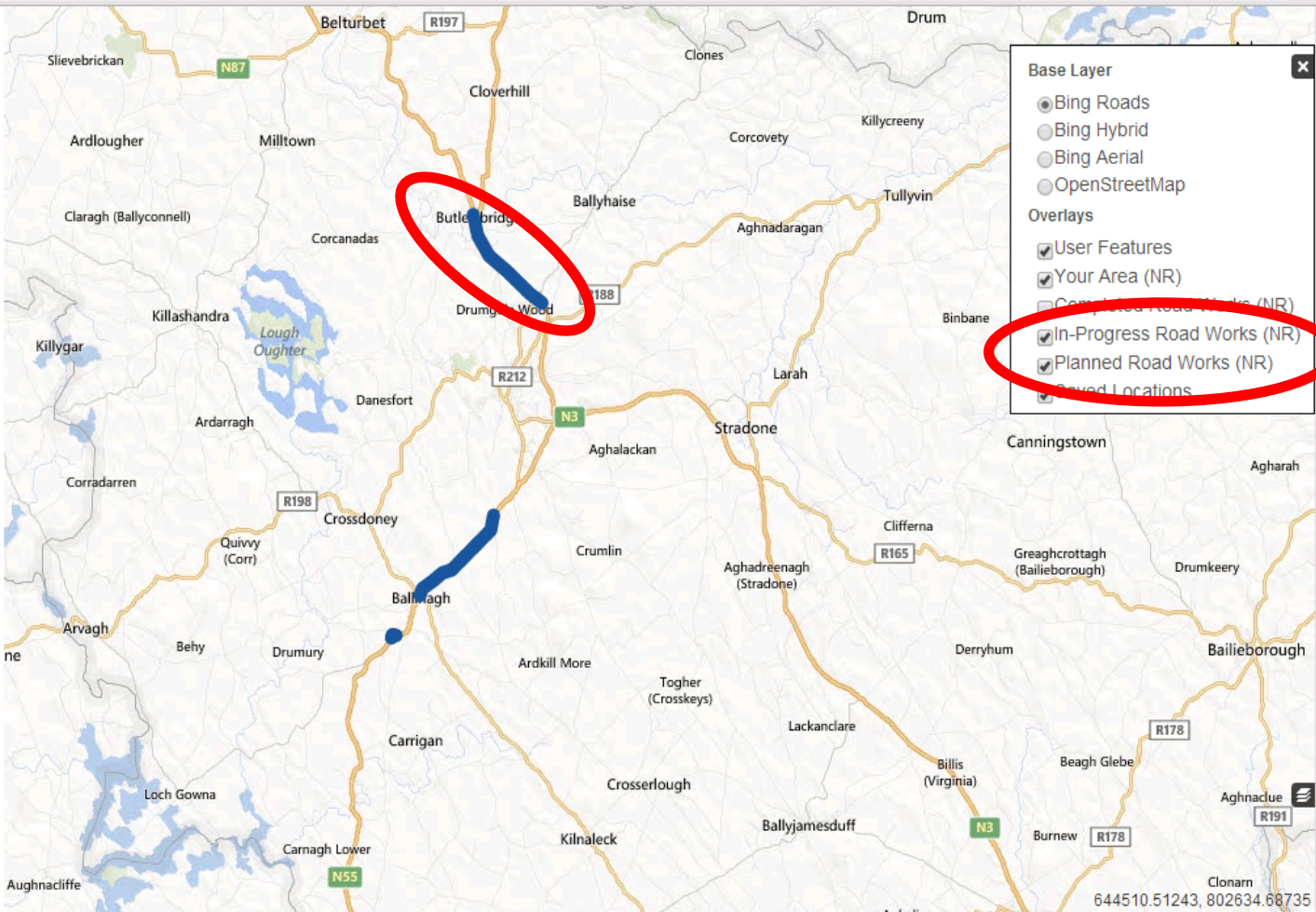
Controls

Clear Feature Zoom To Feature

Linear Feature: Click to identify the location of each point on the feature. Double click to complete feature creation.

Description

Save Cancel



The map displays a region in Ireland with various roads and towns. Two road segments are highlighted in blue: one near Buttebridge and another near Ballinagh. A red circle highlights the Buttebridge segment, and another red circle highlights the 'In-Progress Road Works (NR)' and 'Planned Road Works (NR)' options in the legend.

Base Layer

- Bing Roads
- Bing Hybrid
- Bing Aerial
- OpenStreetMap

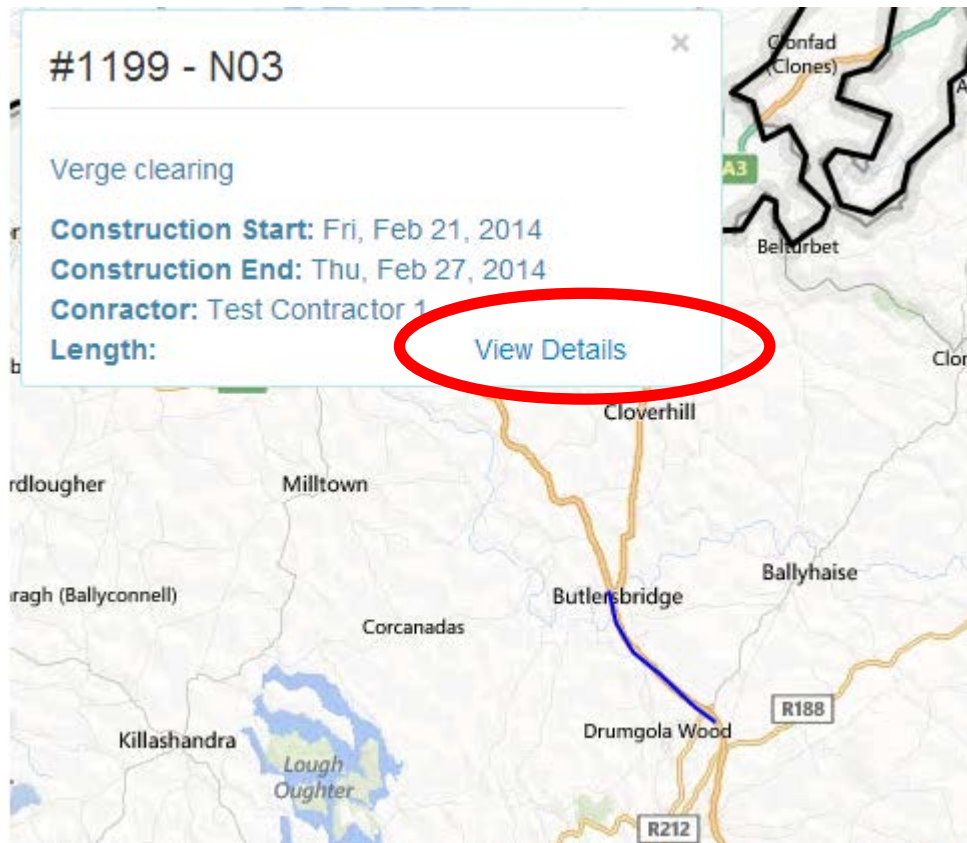
Overlays

- User Features
- Your Area (NR)
- Completed Road Works (NR)
- In-Progress Road Works (NR)
- Planned Road Works (NR)
- Saved Locations

Scale: 5 km / 2 mi

15:51 21/02/2014

Step 12: Click on entry - Description



Step 11: Create Inspection

— Works Description

Verge clearing

— Applicant

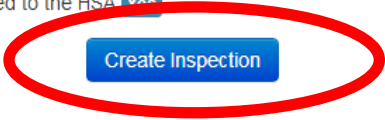
Alastair de Beer

Route N03
Direction Not Specified
Speed Limit App. Yes- 60 km/h
Construction Start 21 February 2014
Finish Date 27 February 2014

Contractor **Test Contractor 1**
Test Contractor Contact 1
123456
test@email.com

PSCS test
PSPD test
Works Number 1199
Operational Area Code NR
Static N
Mobile Y
Lane Closure Y
Diversion N

AF1 Form Submitted to the HSA



Works Inspections

No Inspections There are no inspections available



ITM
INGR
LATLON
BASE MAPPING

Step 12: Inspection Details

NRA Map Portal x

← → ↻ <https://web.nra.ie/maps/Inspection/CreateInspection/b62a152b-2f62-455b-bcfe-e1c6e6119a10> ☆ ☰

Map Portal Home Collisions Works ▾ Downloads ▾ Sign Out

[Back to Works details](#)

Inspection:

Inspection Date

Inspection Contractor

Inspector Name

Description

Upload File No file chosen

Attach File if required



Making a change to an entry

The screenshot shows a web browser window with the URL <https://web.nra.ie/maps/>. A dropdown menu is open, listing various map categories. The 'Worklist' option is circled in red. The background content is partially obscured by the menu.

Do you want Google Chrome to save your password?

Map - KK
Map - KY
Map - LB
Map - LC
Map - LD
Map - LH
Map - LM
Map - LS
Map - MH
Map - MN
Map - MO
Map - OY
Map - RN
Map - SD
Map - SO
Map - TN
Map - TS
Map - WB
Map - WC
Map - WH
Map - WW
Map - WX
Worklist
Air Works
Completed Works

where they have been provided to us. Please note that as the dataset
almost 20,000 Collisions the locations will only be available and visible
the map. This will be indicated in Overlays list when the layer visibility check box
can be entered and submitted to us via the Works menu. Click the Map to add
works and then continue to fill in the form. The detail will remain updatable until
passed.
publish the information to the public.
line occasionally. This is for maintenance and administrative reasons. When
will be clearly indicated and you will not be able to log in. If it is off-line, you
again later.

Choose Entry from List

NRA Map Portal x
https://web.nra.ie/maps/Works/Worklist
Map Portal Home Collisions Works Downloads Sign Out

Worklist

Works in Progress								
#	Route	Description	Contractor	Applicant	Start	Finish		
1185	N55	Signage Route Treatment	Test Contractor 1	Owen Duffy	21/02/2014	14/03/2014	Update	View
1199	N03	Verge clearing	Test Contractor 1	Alastair de Beer	21/02/2014	27/02/2014	Update	View

Saved Works Locations

You do not have any locations saved.

Windows taskbar with icons for Internet Explorer, File Explorer, Google Chrome, and other applications. System tray shows language (EN), network, and volume icons. Date and time: 16:09, 21/02/2014.

E.G Change Start Date

NRA Map Portal x
https://web.nra.ie/maps/Works/Update/b62a152b-2f62-455b-bcfe-e1c6e6119a10
Map Portal Home Collisions Works Downloads Sign Out

Update Works Record

Works Description
Verge clearing

Applicant
Alastair de Beer

February 2014

Su	Mo	Tu	We	Th	Fr	Sa
						1
2	3	4	5	6	7	8
9	10	11	12	13	14	15
16	17	18	19	20	21	22
23	24	25	26	27	28	

Direction Description

Start Date
21-02-2014 Please enter a valid date.

Finish Date
27-02-2014 Please enter a valid date.

Enter the Date the Works are Scheduled to be Completed. If not known, Enter an Estimated Date. The Finish Date can be Updated Until the Finish Date has Passed.

Reminder! Remember to check for other Works in the area scheduled for the same time.



ITM 638218.65394, 809014.03491
INGR 238221.79708, 309019.38715
LATLON -7.41667, 54.02890
BASE MAPPING -825620.05561, 7175631.99361 (EPSG:3857)





Traffic Management Inspections

THANK YOU

ANY QUESTIONS??

February 2014