

LEINSTER ORBITAL ROUTE

Corridor Protection Study

June 2009

Leinster Orbital Route Corridor Protection Study

NRA Highway Framework – Task 27

Document No:..... 07.139.027.10

Made:..... Kevin Brennan

Checked:..... Eoin Ó Catháin

Approved: Seamus MacGearailt

Description	Issue No.	Made	Checked	Approved	Date
Final	1	KB	EOC	SMG	30 th June 09

Leinster Orbital Route

Corridor Protection Study

CONTENTS

PREAMBLE	iii
1.0 INTRODUCTION	1
1.1 Background	1
1.2 Objectives of Study	1
1.3 Limitations of Study	2
2.0 DEVELOPMENT AND LOCAL AREA PLANS DEVELOPMENT CONTROL	3
2.1 General	3
2.2 Specific	3
2.3 Planning Applications	3
3.0 M1 - LEINSTER ORBITAL ROUTE JUNCTION	5
3.1 Overview	5
3.2 Possible Junction Location	5
3.2.1 <i>Extended Drogheda South Junction (Option M1-A)</i>	5
3.2.2 <i>Beymore (Option M1-B)</i>	5
3.2.3 <i>M1 Toll Plaza (Option M1-C) at Balgeen</i>	5
4.0 M3 – LEINSTER ORBITAL ROUTE JUNCTION	6
4.1 Overview	6
4.2 Possible Junction Locations	6
4.2.1 <i>Kilcarn Interchange (Option M3-A)</i>	6
4.2.2 <i>Kilcarn Interchange (Option M3-B)</i>	6
5.0 R154/TRIM - LEINSTER ORBITAL ROUTE JUNCTION	7
5.1. Overview	7
5.2. Possible Junction Locations	7
5.2.1 <i>Iffernock (Option R154 A)</i>	7
5.2.2 <i>Ballynafeeragh (Option R154 B)</i>	7
6.0 M4 –LEINSTER ORBITAL ROUTE JUNCTION	9
6.1 Overview	9
6.2 Possible Junction Locations	9
6.2.1 <i>Kilcock (Option M4-A)</i>	9
6.2.2 <i>Between Kilcock and Enfield (Option M4-B)</i>	9
6.2.3 <i>Enfield (Option M4-C)</i>	9
7.0 M7/M9 - LEINSTER ORBITAL ROUTE JUNCTION	10
7.1 Overview	10
7.2 Possible Junction Locations	10
7.2.1 <i>Existing M9/M7 Junction at Great Connell (Option M7-A)</i>	10
7.2.2 <i>Existing M9/M7 Junction at Great Connell linked with Junction at Lewistown (Option M7-B)</i>	10

Appendix A: Junction Protection Zones and Indicative Route Corridor Drawings

PREAMBLE

The National Roads Authority was charged by Government with the task of carrying out a Feasibility Study in respect of a possible Leinster Orbital Route (formerly known as the Dublin Outer Orbital Route).

The conclusion of the work undertaken has been the identification of a corridor linking Drogheda to Navan to Naas as being the corridor that most closely reflects the ambitions set out in the various policy documents for the region and that best achieves the outcomes required from such a route. The Feasibility Study Final Report (available on the NRA website) provides an examination of the feasibility of the identified project from a policy, economic, engineering and environmental perspective. Its conclusions can be summarised as:

1. The route is strategically beneficial for the region in terms of strengthening the links between key development centres, assisting the economic development of these centres and improving the overall regional transport network;
2. The route is economically viable. The work done to date indicates that the benefits of the project are significantly greater than the project costs; and
3. The route is technically feasible. While there are numerous constraints throughout the corridor area and adjacent to the corridor, it has been identified that a proper and satisfactory alignment can be developed to deliver the project. In addition, while there are environmental challenges to be addressed there are no environmental issues that would rule out this alignment at this stage of the process.

Arising from the favorable conclusions of the Feasibility Study Report, the Authority has recommended to Government that the scheme, which has been retitled as the "Leinster Orbital Route" (previously the Dublin Outer Orbital Route) to reflect the positive impacts of the scheme extending well beyond Dublin, be progressed to the next stage of development – the preparation of the statutory documentation for the project. This would ensure that the scheme would remain protected and would be ready and available for implementation at any stage in the future, when required. In addition, it would prevent new constraints from emerging that would render the project unavailable, or significantly increase its costs, in the future.

This Corridor Protection Study report sets out recommendations for policies and objectives for Planning Authorities, pending the Leinster Orbital Route progressing to the next stages of planning and design, with a view to securing that the feasible routes identified by the National Roads Authority are preserved and not rendered unavailable through incompatible land uses.

1.0 INTRODUCTION

The Roughan & O'Donovan FaberMaunsell Alliance has been commissioned to identify zones along the key radial routes from Dublin (M1, M3, M4, M7 & M9) where possible junctions with the proposed Leinster Orbital Route (or Dublin Outer Orbital Route) may be constructed in future. Provision has also been made for a junction with the R154 at Trim, in recognition of the regional strategic importance of this corridor. The objective in identifying such areas is to protect them from development which might potentially compromise the future deliverability of the proposed orbital motorway.

Feasibility and planning work for the Leinster Orbital Route (LOR) is identified as an objective of the National Development Plan 2007-2013. The LOR is proposed as a national primary route. It is recommended that this Corridor Protection Study be taken into account for Development Plans, Local Area Plans and any planning applications that might affect the potential route of the Leinster Orbital Route.

This study has taken account of existing and proposed land uses and has, where possible, avoided conflict with developed or zoned lands. This has not been possible in all instances, due to the need to connect to existing primary routes, which form development corridors, and in these instances, every effort has been made to keep conflicts to a minimum.

1.1 Background

The Leinster Orbital Route Feasibility Study was commissioned by the National Roads Authority to report on the feasibility of a new road link connecting the towns of Drogheda, Navan and Naas/Newbridge/Kilcullen, whilst serving Kells/Trim and Kilcock/Maynooth/Leixlip/Celbridge. The general corridor identified in the Leinster Orbital Route Feasibility Study is broadly as follows:

- M1 at Drogheda to M3 at Navan ;
- M3 at Navan to R154 at Trim;
- R154 at Trim to M4 at Enfield or Kilcock;
- M4 at Kilcock or Enfield to M7/M9 at Naas / Newbridge.

1.2 Objectives of Study

The objective of this study is to identify zones along the key radial routes from Dublin where junctions with the proposed Leinster Orbital Route might possibly be constructed in future in order to protect such areas from development which could compromise the deliverability of the proposed orbital motorway. Such development could significantly restrict the options for junction configurations and could potentially lead to significant cost increases or render unavailable a beneficial junction between the Leinster Orbital Route and the key radial route in question.

This study also suggests supporting policies and objectives with associated mapping that should be adopted in all relevant Development Plans and Local Area Plans. This is discussed in Section 2.0 of this document.

This study identifies possible junction locations of the Leinster Orbital Route with the following routes: M1; M3; R154; M4; M7 & M9. No junction location has been identified in this study for the proposed M2 as the route for this scheme has yet to be finalised.

1.3 Limitations of Study

It needs to be borne in mind that this Corridor Protection Study is based only on the outline work done for the Feasibility Report for the Leinster Orbital Route and, for the avoidance of doubt, no comprehensive Constraints Study or Route Selection Study or Junction Strategy or Preliminary Design or Environmental Impact Assessment have been undertaken at this stage.

The Feasibility Report was submitted to the Government for its consideration in March 2007, together with a recommendation that the scheme be advanced to planning stage. As no direction has been received from the Government so far to proceed with the next stages in the scheme development, the NRA has not been in a position to develop this scheme to the next stage of project definition. Accordingly, route corridors and junction zones shown in this Corridor Protection Study are indicative only at this stage and are subject to further development and possible change.

2.0 DEVELOPMENT AND LOCAL AREA PLANS DEVELOPMENT CONTROL

The following are the suggested policies which are required to protect the proposed route reservation. Mapping of the proposed junction zones/route reservation are included in Appendix A. A number of policies and objectives are suggested in order to embrace a number of eventualities, including:

- General facilitation of the Leinster Orbital route (LOR).
- Specific protection of the reservations.
- Applications within the reservations.

2.1 General

All Development Plans and Local Area Plans should include a general policy supporting the development of the LOR as follows:

- *“The Council recognises the strategic importance of the proposed Leinster Orbital Route infrastructure as recognised in the NDP and the Regional Planning Guidelines for the Greater Dublin Area and will ensure the protection of the proposed junction zones and likely approach route corridors free of inappropriate development and otherwise facilitate the NRA in the delivery of the preferred route.”*

2.2 Specific

There are a number of specific policies that should be inserted into all Development Plans and Local Area Plans along the route options. Listed below in descending order of preference are a number of suggested policies:

- “It is the policy of the Council to safeguard, protect and reserve all land within the Leinster Orbital Route junction zones and likely approach route corridors free of development during and beyond the life-time of the plan. This will include all lands required for the proposed road, ancillary works, services and facilities.”*
- “Junction zones and likely approach route corridors are designated as a Specific Objective of this plan. This Objective limits the development types which will be considered within the corridors to those listed below [refer to section 2.3]. The Objective is the primary policy consideration in terms of land use policy. It is the policy of the Council to notify and consult with the NRA regarding all development and land use policy proposals within or adjacent to the corridors.”*
- “The Council will preserve free from development all lands within the proposed Leinster Orbital Route junction zones and likely approach route corridors as identified on the attached maps until such time as a preferred route has been identified.”*
- “It is the policy of the Council to support the proposed NRA road schemes by reserving the junction zones and likely approach route corridors free of any development which would interfere with the provision of the road proposal or would prejudice the implementation of the scheme. “*

2.3 Planning Applications

- *It is the policy of the Council to refer to the NRA for their observations:*

- *All planning applications for development within or immediately adjacent to the proposed junction zones and likely approach route corridors, and:*
- *Proposals that would give rise to traffic movements which would materially impact on the operation of proposed junctions, accesses to and the general operation of the existing and proposed motorways within a 1 km radius of proposed junctions.*

3.0 M1 - LEINSTER ORBITAL ROUTE JUNCTION

3.1 Overview

Previous feasibility studies have identified an optimal location for the M1 intersection in the Drogheda region. A desktop review has indicated that the optimal location for the M1 junction is south of the River Boyne, in order to avoid the difficult topography and concentration of archaeology (including UNESCO World Heritage Sites at Newgrange, Knowth and Dowth between Drogheda and Slane) north of the river.

A stretch of the M1 extending to the existing toll plaza south of the Duleek Junction has been considered for the purposes of this study. Three possible junction locations have been identified within this zone.

3.2 Possible Junction Location

3.2.1 *Extended Drogheda South Junction (Option M1-A)*

The first location considered is adjacent to the existing Duleek Road Junction southwest of Drogheda. This dumbbell junction was constructed as part of the M1 from Gormanstown to the River Boyne and was completed in June 2003. Free-flow conditions can be provided at this location between the M1 and the Leinster Orbital Route with link roads to the existing Duleek Road Junction in order to facilitate movements from the local road network to and from the M1 and Leinster Orbital Route.

The proposed junction protection zone at this location avoids the lands zoned under the Drogheda and Environs Local Area Plan 2009-2015.

3.2.2 *Beymore (Option M1-B)*

The second location considered is at the townland of Beymore approximately 1.2 km south of the Duleek Junction and immediately adjacent to an existing road overbridge which was constructed to divert a County Road as part of the M1 motorway scheme. The junction can provide free-flow connectivity between the M1 and the Leinster Orbital Route.

3.2.3 *M1 Toll Plaza (Option M1-C) at Balgeen*

The third location considered is at the existing toll plaza on the M1 located south of the Duleek Junction. This option involves constructing a number of slip roads onto and off the M1 from the Leinster Orbital Route immediately north and south of the toll plaza. The junction protection zones and indicative route corridors for both options as noted above are illustrated on Drawing No. M1-LR in Appendix A.

The junction protection zones and indicative route corridors for these options as noted above are illustrated on Drawing No. M1-LR in Appendix A.

Appendix A also contains Drawing No. SK-001 which illustrates the junction protection zones and indicative route corridors in relation to the Drogheda and Environs Local Area Plan 2009-2015.

4.0 M3 – LEINSTER ORBITAL ROUTE JUNCTION

4.1 Overview

The Leinster Orbital Route Feasibility Study identified the preferred location for the Leinster Orbital Route - M3 Junction to be south of Navan in the vicinity of the M3 Navan South Junction at Kilcarn. This study has considered two possible locations for the junction. Both locations are north of the River Boyne, avoiding the Tara and Bective Abbey areas south of the river, which are extremely sensitive in terms of archaeology and landscape. The approach corridors to both junction options pass through predominantly greenfield sites avoiding the urban extents of Navan town.

The two potential junction locations identified avoid the lands zoned in the Navan Development Plan 2009 – 2015 and generally avoid existing development, aside from some sport facilities and a small number of private properties. Further work will be required at later design stages to optimise the routes to minimise the impacts on these constraints, which are considered unavoidable for the purposes of this high level exercise.

4.2 Possible Junction Locations

4.2.1 Kilcarn Interchange (Option M3-A)

The first potential interchange location is south of the Kilcarn Interchange which is currently under construction as part of the M3 scheme. The proposed configuration would constitute a southwesterly extension of this existing interchange and would allow for all movements between the Leinster Orbital Route, the M3 and the local road network (linking to the old N3).

4.2.2 Kilcarn Interchange (Option M3-B)

The second location considered is a greenfield site approximately 1.5 km west of the Kilcarn Junction. Again, this would constitute an extension of the Kilcarn Junction. The junction is similar to that considered in Option 1 with free-flow connectivity from the Leinster Orbital Route to the M3 in all directions with onward connectivity to the local road network. The slip road on the M3 southbound into Navan would be relocated further west to a combined LOR / Navan exit from the M3. In order to facilitate movements to and from Navan onto and from the Leinster Orbital Route a $\frac{3}{4}$ dumbbell junction would be constructed at the location where the existing N3 intersects the Leinster Orbital Route.

The junction protection zones and indicative route corridors for both options as noted above are illustrated on Drawing No. M3-LR in Appendix A. Drawing No's SK-002 and SK-003 are also included in appendix A which show the junction protection zones and indicative route corridors in relation to the Navan Town Development Plans 2003-2009 and 2009-2015.

5.0 R154/TRIM - LEINSTER ORBITAL ROUTE JUNCTION

5.1. Overview

Previous feasibility studies have identified that a potential Leinster Orbital Route could pass east or west of Trim with a junction along the R154 Regional Road. A typical dumbbell junction arrangement has been considered for the intersection of the Leinster Orbital Route and the R154.

Providing an interchange to serve the R154 near Trim is challenging, due to the considerable constraints in the area, principally the River Boyne cSAC and numerous archaeological constraints. This study has identified the two locations nearest the town on either side, where a junction may be situated in future.

Following a review of the Trim Development Plan 2008 – 2014, the proposed junction locations have been slightly amended from the draft proposals.

5.2. Possible Junction Locations

5.2.1 Iffernock (Option R154 A)

The first location considered is along the R154 at the townland of Iffernock east of Trim. A dumbbell junction arrangement can be provided at this location. The location of this junction coincides with the proposed Trim Southern Bypass reservation as indicated in the Trim Development Plan 2008-2014. The indicative alignment of the Leinster Orbital Route east of Trim town generally follows that of the Trim Southern Bypass, which could possibly be delivered as a parallel link road within an adequately wide reservation. It is considered feasible for the Trim Southern Bypass to be delivered by the Local Authority in advance of the Leinster Orbital Route provided due regard is taken to ensure compatibility between the two schemes.

This option impacts on the eastern end of lands zoned for retail warehousing use and requiring a framework plan (FP3) under the development plan proposals. As they are situated on the eastern extremity of the town, beyond a residential landbank that is not due to be developed until post 2014, development proposals for these lands are unlikely to be crystallised for a few years. It would be desirable that further route studies for the LOR will have clarified the precise nature and extent of impacts on these lands prior to development taking place. However, in the immediate term, the considerable constraints both east and west of this location indicate that it would be prudent to reserve a corridor as shown to provide for a possible LOR route on the eastern side of Trim pending further route studies.

5.2.2 Ballynafeeragh (Option R154 B)

The second location considered is along the R154 at the townland of Ballynafeeragh on the western edge of Trim. Similar to Option 1, a dumbbell junction arrangement can be provided. Again, the motorway and Trim Southern Bypass could be delivered as parallel roads within a single reservation. Also, it is considered feasible for the Trim Southern Bypass to be delivered by the Local Authority in advance of the Leinster Orbital Route provided due regard is taken to ensure compatibility between the two schemes.

The proposed junction protection zone at this location has been amended slightly to avoid impacting on lands zoned for industrial use on the northwest side of the town.

The junction protection zones and indicative route corridors for both options as noted above are illustrated on Drawing No. TR/R154-LR Rev B in Appendix A. Drawing No. SK-004 Rev A is also included in Appendix A which illustrates the location of the junction protection zones and indicative route corridors in relation to the Trim Local Area Plan 2008 – 2014.

6.0 M4 –LEINSTER ORBITAL ROUTE JUNCTION

6.1 Overview

Three potential junction locations have been identified along the M4, two of which comprise extensions of existing junctions and a third option for an entirely new junction.

All of the options identified lie between Enfield and Kilcock on the M4 corridor. While later studies may investigate a connection further east to serve the Maynooth area, for the purposes of this study it is considered that such a route would not be consistent with the overall routing objective of connecting Drogheda to Naas via Navan, as it would involve a significant eastward deviation of the LOR.

Consideration has been given to existing and proposed land uses in the vicinity of Kilcock and Enfield and conflicts are generally avoided. The option nearest Kilcock would require some acquisition of development land immediately adjacent to the interchange and some reorganisation of activities in the existing warehousing at this location.

6.2 Possible Junction Locations

6.2.1 Kilcock (Option M4-A)

The first option considered is located west of Kilcock town adjacent to (and forming an extension of) the M4 Kilcock Junction. The junction identified allows for all movements between the M4, the LOR and the local road network via a combination of free-flow and non free-flow movements, depending on anticipated demand.

6.2.2 Between Kilcock and Enfield (Option M4-B)

The second option considered is at a rural greenfield site located approximately 7.5km west of the existing M4 Kilcock Junction and approximately 3.5km east of the existing M4 Enfield Junction and would provide full free-flow connectivity between the two motorways.

6.2.3 Enfield (Option M4-C)

The third option considered is located on the western side of Enfield adjacent to (and forming an extension of) the existing M4 Enfield Junction. The proposed junction would provide free-flow connections between the LOR and M4 with onward connections to the local road network. If the route is to pass west of Enfield, careful consideration will be required regarding the interface with the adjacent proposed M4 service areas.

The junction protection zones and indicative route corridors for the three options as noted above are illustrated on Drawing No's M4-LR-01, M4-LR-02, M4-LR-03 in Appendix A.

7.0 M7/M9 - LEINSTER ORBITAL ROUTE JUNCTION

7.1 Overview

The Leinster Orbital Route Feasibility Study identified a number of connection points to the N7/M7, from Kill at the northern end to south of Newbridge at the southern end (at the M7 / M9 junction). Having reviewed the feasibility study, the objectives of the scheme and evolving NRA policy, the area between Newhall and the Great Connell interchange (M7 / M9) has been identified as the optimal connection location.

While the primary objective of the exercise is to identify a connection point to the M7, an opportunity exists under certain variants to connect to the M9 also, thereby providing a direct link from the cities of Kilkenny and Waterford to the North Leinster Region and reducing localised traffic pressure on the M7 north of the M9 junction.

The junction zone identified also allows for a possible connection between the M7 south and the M9, which is not accommodated at the existing junction.

The study has made provision for a connection to the R445 (Naas to Newbridge dual carriageway) via a dumbbell junction between Newbridge and Newhall. Previous studies have identified an upgrade scheme for the M7 Newhall Interchange, which could be incorporated into the M7 / LOR junction design, however, the options for such a scheme are constrained by development around the junction. Later studies should further investigate the potential for synergies between the two schemes.

7.2 Possible Junction Locations

7.2.1 Existing M9/M7 Junction at Great Connell (Option M7-A)

This option involves the upgrade of this existing M7/M9 motorway connection to allow for full free flow movements (including the provision for freeflow connectivity between the M7 south and the M9, which is not currently provided for).

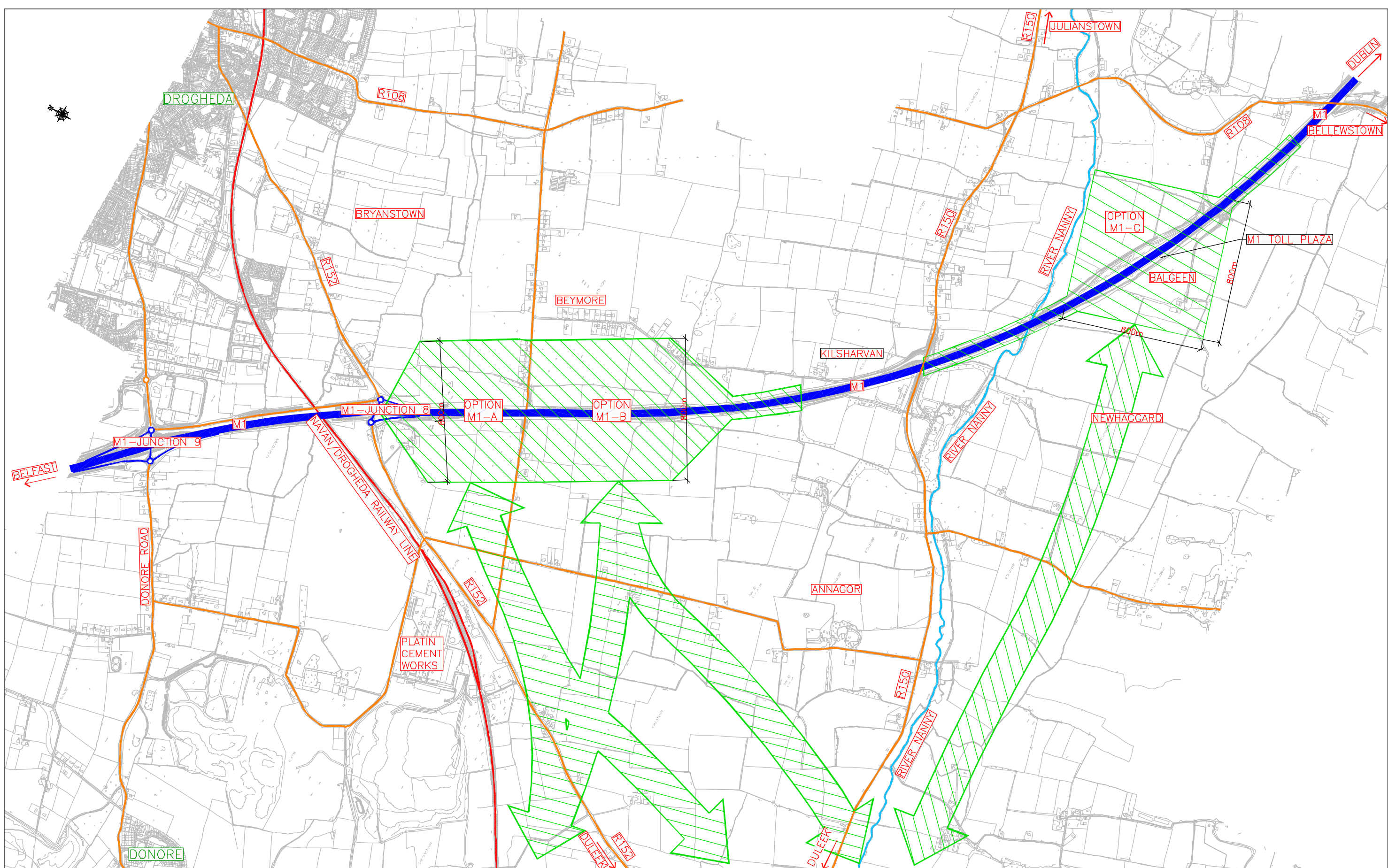
7.2.2 Existing M9/M7 Junction at Great Connell linked with Junction at Lewistown (Option M7-B)

The second option examined is at Lewistown south of Newhall Junction. This junction accommodates movements to and from the Leinster Orbital Route to the M7 with onward parallel link roads to the M9 at Great Connell.

The junction protection zones and indicative route corridors for both options as noted above are illustrated on Drawing No M7-M9-LR in Appendix A.

APPENDIX A

Junction Protection Zones and Indicative Route Corridor Drawings



LEGEND:

	JUNCTION PROTECTION ZONE		RIVER NANNY
	INDICATIVE ROUTE CORRIDOR		
	EXISTING MOTORWAY		
	EXISTING RAILWAY LINE		
	EXISTING LOCAL ROADS		

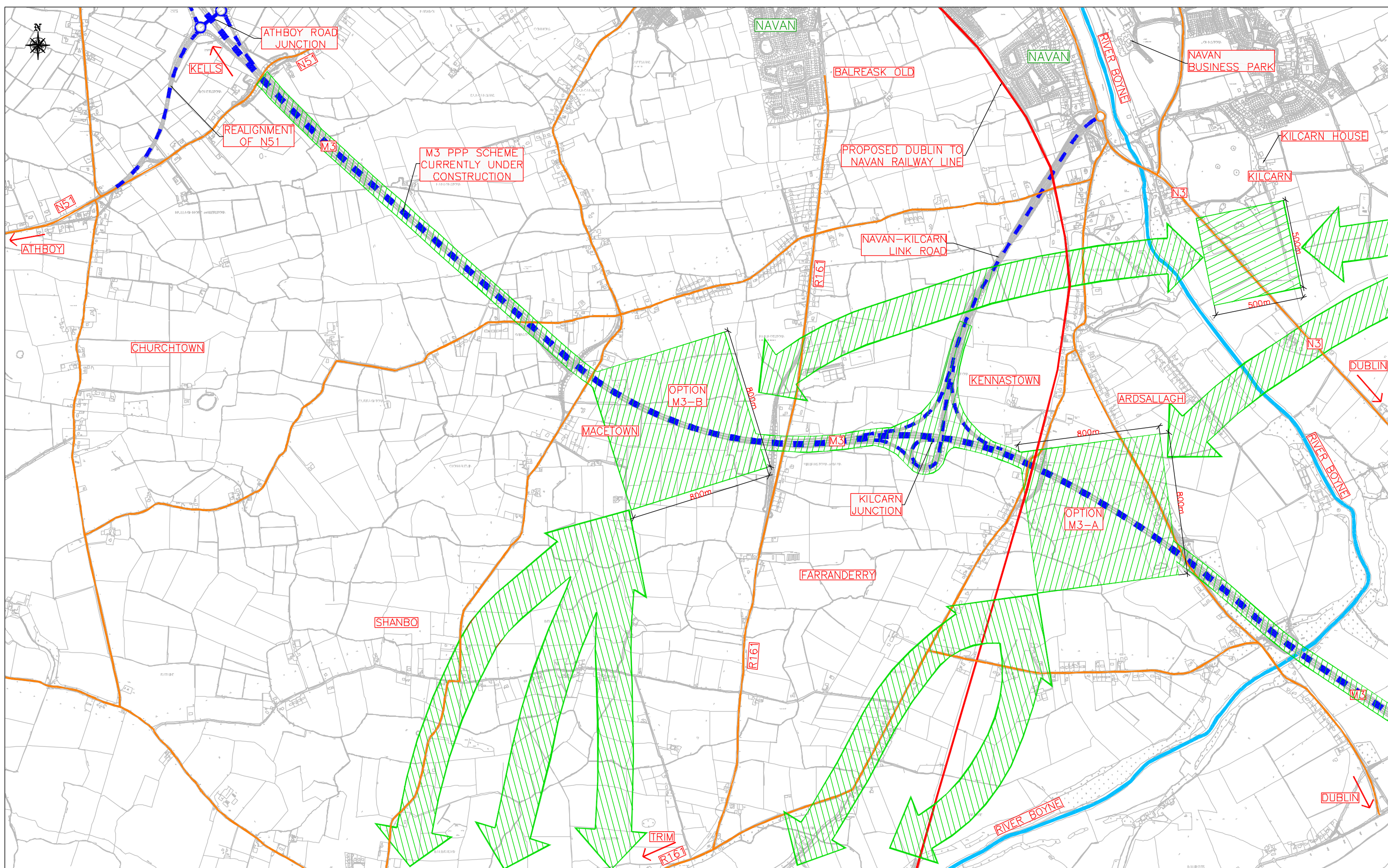
NO	DESCRIPTION	DATE	BY	CHKD	APPD
1	PRELIMINARY				
2	APPROVAL				
3	TENDER				
4	CONSTRUCTION				

Roughan & O'Donovan-FaberMaunsell Alliance

Roughan & O'Donovan FABER MAUNSELL
Consulting Engineers

Ash House, Ash Road,
Sandyford, Co. DU 18,
Tel: +353 (0) 12940820
Fax: +353 (0) 12940820
E-mail: rfo@rfo.ie
www.roughanodonovan.com
www.fabermaunsell.com

Project Title: LEINSTER ORBITAL ROUTE CORRIDOR STUDY		Scale: FEASIBILITY	
Drawing Title: M1 JUNCTION PROTECTION ZONES & INDICATIVE ROUTE CORRIDORS		Drawing No: M1-LR	
Drawn: JWC	Checked: EOC	Scale: 1:10000 (28" x 44")	Phase: A
Author: JWC	Appr: EMB	Date: JAN 09	



LEGEND:

- JUNCTION PROTECTION ZONE
- INDICATIVE ROUTE CORRIDOR
- MOTORWAY SCHEME UNDER CONSTRUCTION
- PROPOSED RAILWAY LINE
- EXISTING LOCAL ROADS
- RIVER BOYNE

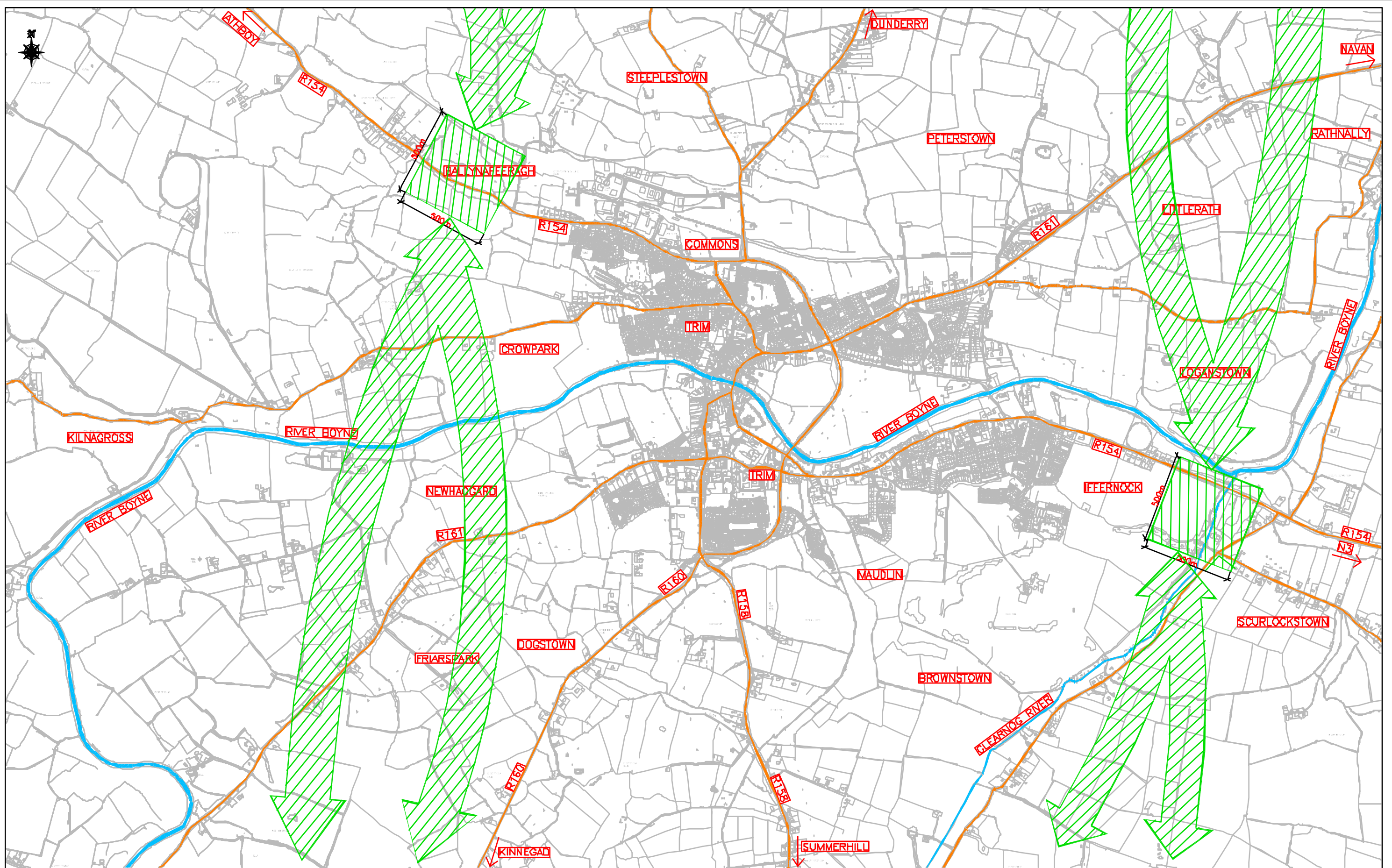
NO.	REVISION	DATE	BY	CHKD	APPD
A	ADDITIONAL DETAILS INCORPORATED				
	Scale				
	PRELIMINARY				
	APPROVAL				
	TENDER				
	CONSTRUCTION				

Roughan & O'Donovan-FaberMaunsell Alliance







Consulting Engineers

Aera House, Aera Road,
Sandyford, Co. DU 16,
Tel: +353 (0) 128406200
Fax: +353 (0) 128406220
e-mail: info@roo.ie
www.roughanodovonfaber.com
www.fabermaunsell.com

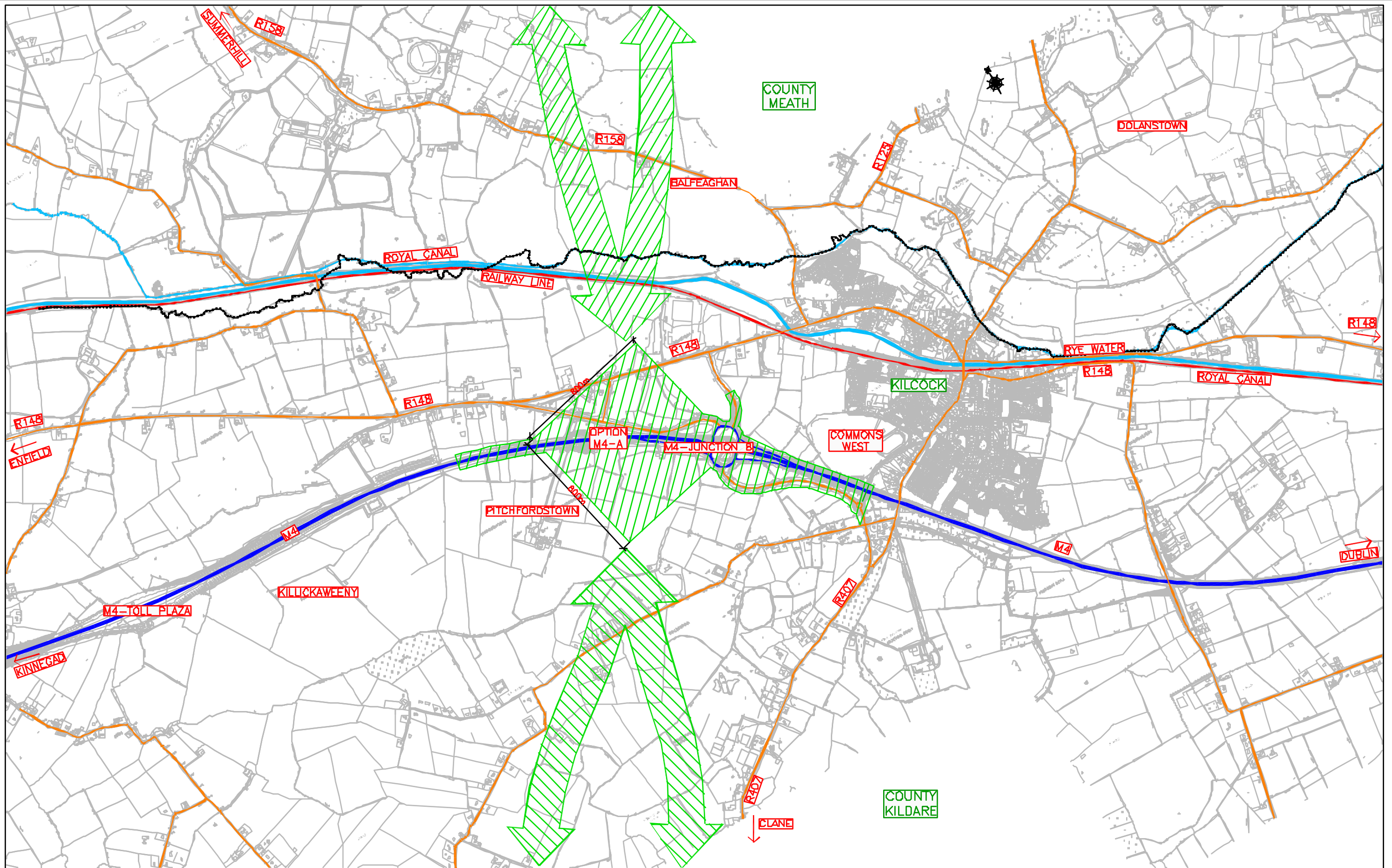
Project Title: LEINSTER ORBITAL ROUTE CORRIDOR STUDY		Status: FEASIBILITY	
Drawing Title: M3 JUNCTION PROTECTION ZONES & INDICATIVE ROUTE CORRIDORS		Drawing No: M3-LR	
Author: JCB	Checked: JVC	Scale: 1:10000 (3/8"=1')	Date: JAN 09
Drawn: JVC	Approved: JCB	Sheet: 02 of 02	Rev: A



LEGEND:

	JUNCTION PROTECTION ZONE		RIVER NANNY
	INDICATIVE ROUTE CORRIDOR		EXISTING MOTORWAY
	EXISTING RAILWAY LINE		EXISTING LOCAL ROADS

REV	DESCRIPTION	DATE	BY	CHK
1	ISSUED FOR PUBLIC COMMENT	15/11/2018	MM	MM
2	ISSUED FOR PUBLIC COMMENT	22/11/2018	MM	MM
3	ISSUED FOR PUBLIC COMMENT	29/11/2018	MM	MM
4	ISSUED FOR PUBLIC COMMENT	06/12/2018	MM	MM
5	ISSUED FOR PUBLIC COMMENT	13/12/2018	MM	MM
6	ISSUED FOR PUBLIC COMMENT	20/12/2018	MM	MM
7	ISSUED FOR PUBLIC COMMENT	27/12/2018	MM	MM
8	ISSUED FOR PUBLIC COMMENT	03/01/2019	MM	MM
9	ISSUED FOR PUBLIC COMMENT	10/01/2019	MM	MM
10	ISSUED FOR PUBLIC COMMENT	17/01/2019	MM	MM
11	ISSUED FOR PUBLIC COMMENT	24/01/2019	MM	MM
12	ISSUED FOR PUBLIC COMMENT	31/01/2019	MM	MM
13	ISSUED FOR PUBLIC COMMENT	07/02/2019	MM	MM
14	ISSUED FOR PUBLIC COMMENT	14/02/2019	MM	MM
15	ISSUED FOR PUBLIC COMMENT	21/02/2019	MM	MM
16	ISSUED FOR PUBLIC COMMENT	28/02/2019	MM	MM
17	ISSUED FOR PUBLIC COMMENT	06/03/2019	MM	MM
18	ISSUED FOR PUBLIC COMMENT	13/03/2019	MM	MM
19	ISSUED FOR PUBLIC COMMENT	20/03/2019	MM	MM
20	ISSUED FOR PUBLIC COMMENT	27/03/2019	MM	MM
21	ISSUED FOR PUBLIC COMMENT	03/04/2019	MM	MM
22	ISSUED FOR PUBLIC COMMENT	10/04/2019	MM	MM
23	ISSUED FOR PUBLIC COMMENT	17/04/2019	MM	MM
24	ISSUED FOR PUBLIC COMMENT	24/04/2019	MM	MM
25	ISSUED FOR PUBLIC COMMENT	01/05/2019	MM	MM
26	ISSUED FOR PUBLIC COMMENT	08/05/2019	MM	MM
27	ISSUED FOR PUBLIC COMMENT	15/05/2019	MM	MM
28	ISSUED FOR PUBLIC COMMENT	22/05/2019	MM	MM
29	ISSUED FOR PUBLIC COMMENT	29/05/2019	MM	MM
30	ISSUED FOR PUBLIC COMMENT	05/06/2019	MM	MM
31	ISSUED FOR PUBLIC COMMENT	12/06/2019	MM	MM
32	ISSUED FOR PUBLIC COMMENT	19/06/2019	MM	MM
33	ISSUED FOR PUBLIC COMMENT	26/06/2019	MM	MM
34	ISSUED FOR PUBLIC COMMENT	03/07/2019	MM	MM
35	ISSUED FOR PUBLIC COMMENT	10/07/2019	MM	MM
36	ISSUED FOR PUBLIC COMMENT	17/07/2019	MM	MM
37	ISSUED FOR PUBLIC COMMENT	24/07/2019	MM	MM
38	ISSUED FOR PUBLIC COMMENT	31/07/2019	MM	MM
39	ISSUED FOR PUBLIC COMMENT	07/08/2019	MM	MM
40	ISSUED FOR PUBLIC COMMENT	14/08/2019	MM	MM
41	ISSUED FOR PUBLIC COMMENT	21/08/2019	MM	MM
42	ISSUED FOR PUBLIC COMMENT	28/08/2019	MM	MM
43	ISSUED FOR PUBLIC COMMENT	04/09/2019	MM	MM
44	ISSUED FOR PUBLIC COMMENT	11/09/2019	MM	MM
45	ISSUED FOR PUBLIC COMMENT	18/09/2019	MM	MM
46	ISSUED FOR PUBLIC COMMENT	25/09/2019	MM	MM
47	ISSUED FOR PUBLIC COMMENT	02/10/2019	MM	MM
48	ISSUED FOR PUBLIC COMMENT	09/10/2019	MM	MM
49	ISSUED FOR PUBLIC COMMENT	16/10/2019	MM	MM
50	ISSUED FOR PUBLIC COMMENT	23/10/2019	MM	MM
51	ISSUED FOR PUBLIC COMMENT	30/10/2019	MM	MM
52	ISSUED FOR PUBLIC COMMENT	06/11/2019	MM	MM
53	ISSUED FOR PUBLIC COMMENT	13/11/2019	MM	MM
54	ISSUED FOR PUBLIC COMMENT	20/11/2019	MM	MM
55	ISSUED FOR PUBLIC COMMENT	27/11/2019	MM	MM
56	ISSUED FOR PUBLIC COMMENT	04/12/2019	MM	MM
57	ISSUED FOR PUBLIC COMMENT	11/12/2019	MM	MM
58	ISSUED FOR PUBLIC COMMENT	18/12/2019	MM	MM
59	ISSUED FOR PUBLIC COMMENT	25/12/2019	MM	MM
60	ISSUED FOR PUBLIC COMMENT	01/01/2020	MM	MM
61	ISSUED FOR PUBLIC COMMENT	08/01/2020	MM	MM
62	ISSUED FOR PUBLIC COMMENT	15/01/2020	MM	MM
63	ISSUED FOR PUBLIC COMMENT	22/01/2020	MM	MM
64	ISSUED FOR PUBLIC COMMENT	29/01/2020	MM	MM
65	ISSUED FOR PUBLIC COMMENT	05/02/2020	MM	MM
66	ISSUED FOR PUBLIC COMMENT	12/02/2020	MM	MM
67	ISSUED FOR PUBLIC COMMENT	19/02/2020	MM	MM
68	ISSUED FOR PUBLIC COMMENT	26/02/2020	MM	MM
69	ISSUED FOR PUBLIC COMMENT	05/03/2020	MM	MM
70	ISSUED FOR PUBLIC COMMENT	12/03/2020	MM	MM
71	ISSUED FOR PUBLIC COMMENT	19/03/2020	MM	MM
72	ISSUED FOR PUBLIC COMMENT	26/03/2020	MM	MM
73	ISSUED FOR PUBLIC COMMENT	02/04/2020	MM	MM
74	ISSUED FOR PUBLIC COMMENT	09/04/2020	MM	MM
75	ISSUED FOR PUBLIC COMMENT	16/04/2020	MM	MM
76	ISSUED FOR PUBLIC COMMENT	23/04/2020	MM	MM
77	ISSUED FOR PUBLIC COMMENT	30/04/2020	MM	MM
78	ISSUED FOR PUBLIC COMMENT	07/05/2020	MM	MM
79	ISSUED FOR PUBLIC COMMENT	14/05/2020	MM	MM
80	ISSUED FOR PUBLIC COMMENT	21/05/2020	MM	MM
81	ISSUED FOR PUBLIC COMMENT	28/05/2020	MM	MM
82	ISSUED FOR PUBLIC COMMENT	04/06/2020	MM	MM
83	ISSUED FOR PUBLIC COMMENT	11/06/2020	MM	MM
84	ISSUED FOR PUBLIC COMMENT	18/06/2020	MM	MM
85	ISSUED FOR PUBLIC COMMENT	25/06/2020	MM	MM
86	ISSUED FOR PUBLIC COMMENT	02/07/2020	MM	MM
87	ISSUED FOR PUBLIC COMMENT	09/07/2020	MM	MM
88	ISSUED FOR PUBLIC COMMENT	16/07/2020	MM	MM
89	ISSUED FOR PUBLIC COMMENT	23/07/2020	MM	MM
90	ISSUED FOR PUBLIC COMMENT	30/07/2020	MM	MM
91	ISSUED FOR PUBLIC COMMENT	06/08/2020	MM	MM
92	ISSUED FOR PUBLIC COMMENT	13/08/2020	MM	MM
93	ISSUED FOR PUBLIC COMMENT	20/08/2020	MM	MM
94	ISSUED FOR PUBLIC COMMENT	27/08/2020	MM	MM
95	ISSUED FOR PUBLIC COMMENT	03/09/2020	MM	MM
96	ISSUED FOR PUBLIC COMMENT	10/09/2020	MM	MM
97	ISSUED FOR PUBLIC COMMENT	17/09/2020	MM	MM
98	ISSUED FOR PUBLIC COMMENT	24/09/2020	MM	MM
99	ISSUED FOR PUBLIC COMMENT	01/10/2020	MM	MM
100	ISSUED FOR PUBLIC COMMENT	08/10/2020	MM	MM
101	ISSUED FOR PUBLIC COMMENT	15/10/2020	MM	MM
102	ISSUED FOR PUBLIC COMMENT	22/10/2020	MM	MM
103	ISSUED FOR PUBLIC COMMENT	29/10/2020	MM	MM
104	ISSUED FOR PUBLIC COMMENT	05/11/2020	MM	MM
105	ISSUED FOR PUBLIC COMMENT	12/11/2020	MM	MM
106	ISSUED FOR PUBLIC COMMENT	19/11/2020	MM	MM
107	ISSUED FOR PUBLIC COMMENT	26/11/2020	MM	MM
108	ISSUED FOR PUBLIC COMMENT	03/12/2020	MM	MM
109	ISSUED FOR PUBLIC COMMENT	10/12/2020	MM	MM
110	ISSUED FOR PUBLIC COMMENT	17/12/2020	MM	MM
111	ISSUED FOR PUBLIC COMMENT	24/12/2020	MM	MM
112	ISSUED FOR PUBLIC COMMENT	31/12/2020	MM	MM
113	ISSUED FOR PUBLIC COMMENT	07/01/2021	MM	MM
114	ISSUED FOR PUBLIC COMMENT	14/01/2021	MM	MM
115	ISSUED FOR PUBLIC COMMENT	21/01/2021	MM	MM
116	ISSUED FOR PUBLIC COMMENT	28/01/2021	MM	MM
117	ISSUED FOR PUBLIC COMMENT	04/02/2021	MM	MM
118	ISSUED FOR PUBLIC COMMENT	11/02/2021	MM	MM
119	ISSUED FOR PUBLIC COMMENT	18/02/2021	MM	MM
120	ISSUED FOR PUBLIC COMMENT	25/02/2021	MM	MM
121	ISSUED FOR PUBLIC COMMENT	03/03/2021	MM	MM
122	ISSUED FOR PUBLIC COMMENT	10/03/2021	MM	MM
123	ISSUED FOR PUBLIC COMMENT	17/03/2021	MM	MM
124	ISSUED FOR PUBLIC COMMENT	24/03/2021	MM	MM
125	ISSUED FOR PUBLIC COMMENT	31/03/2021	MM	MM
126	ISSUED FOR PUBLIC COMMENT	07/04/2021	MM	MM
127	ISSUED FOR PUBLIC COMMENT	14/04/2021	MM	MM
128	ISSUED FOR PUBLIC COMMENT	21/04/2021	MM	MM
129	ISSUED FOR PUBLIC COMMENT	28/04/2021	MM	MM
130	ISSUED FOR PUBLIC COMMENT	05/05/2021	MM	MM
131	ISSUED FOR PUBLIC COMMENT	12/05/2021	MM	MM
132	ISSUED FOR PUBLIC COMMENT	19/05/2021	MM	MM
133	ISSUED FOR PUBLIC COMMENT	26/05/2021	MM	MM
134	ISSUED FOR PUBLIC COMMENT	02/06/2021	MM	MM
135	ISSUED FOR PUBLIC COMMENT	09/06/2021	MM	MM
136	ISSUED FOR PUBLIC COMMENT	16/06/2021	MM	MM
137	ISSUED FOR PUBLIC COMMENT	23/06/2021	MM	MM
138	ISSUED FOR PUBLIC COMMENT	30/06/2021	MM	MM
139	ISSUED FOR PUBLIC COMMENT	07/07/2021	MM	MM
140	ISSUED FOR PUBLIC COMMENT	14/07/2021	MM	MM
141	ISSUED FOR PUBLIC COMMENT	21/07/2021	MM	MM
142	ISSUED FOR PUBLIC COMMENT	28/07/2021	MM	MM
143	ISSUED FOR PUBLIC COMMENT	04/08/2021	MM	MM
144	ISSUED FOR PUBLIC COMMENT	11/08/2021	MM	MM
145	ISSUED FOR PUBLIC COMMENT	18/08/2021	MM	MM
146	ISSUED FOR PUBLIC COMMENT	25/08/2021	MM	MM
147	ISSUED FOR PUBLIC COMMENT	01/09/2021	MM	MM
148	ISSUED FOR PUBLIC COMMENT	08/09/2021	MM	MM
149	ISSUED FOR PUBLIC COMMENT	15/09/2021	MM	MM
150	ISSUED FOR PUBLIC COMMENT	22/09/2021	MM	MM
151	ISSUED FOR PUBLIC COMMENT	29/09/2021	MM	MM
152	ISSUED FOR PUBLIC COMMENT	06/10/2021	MM	MM
153	ISSUED FOR PUBLIC COMMENT	13/10/2021	MM	MM
154	ISSUED FOR PUBLIC COMMENT	20/10/2021	MM	MM
155	ISSUED FOR PUBLIC COMMENT	27/10/2021	MM	MM
156	ISSUED FOR PUBLIC COMMENT	03/11/2021	MM	MM
157	ISSUED FOR PUBLIC COMMENT	10/11/2021	MM	MM
158	ISSUED FOR PUBLIC COMMENT	17/11/2021	MM	MM
159	ISSUED FOR PUBLIC COMMENT	24/11/2021	MM	MM
160	ISSUED FOR PUBLIC COMMENT	01/12/2021	MM	MM
161	ISSUED FOR PUBLIC COMMENT	08/12/2021	MM	MM
162	ISSUED FOR PUBLIC COMMENT	15/12/2021	MM	MM
163	ISSUED FOR PUBLIC COMMENT	22/12/2021	MM	MM
164	ISSUED FOR PUBLIC COMMENT	29/12/2021	MM	MM
165	ISSUED FOR PUBLIC COMMENT	05/01/2022	MM	MM
166	ISSUED FOR PUBLIC COMMENT	12/01/2022	MM	MM
167	ISSUED FOR PUBLIC COMMENT	19/01/2022	MM	MM
168	ISSUED FOR PUBLIC COMMENT	26/01/2022	MM	MM
169	ISSUED FOR PUBLIC COMMENT	02/02/2022	MM	MM
170	ISSUED FOR PUBLIC COMMENT	09/02/2022	MM	MM
171	ISSUED FOR PUBLIC COMMENT	16/02/2022	MM	MM
172	ISSUED FOR PUBLIC COMMENT	23/02/2022	MM	MM
173	ISSUED FOR PUBLIC COMMENT	02/03/2022	MM	MM
174	ISSUED FOR PUBLIC COMMENT	09/03/2022	MM	MM
175	ISSUED FOR PUBLIC COMMENT	16/03/2022	MM	MM
176	ISSUED FOR PUBLIC COMMENT	23/03/2022	MM	MM
177	ISSUED FOR PUBLIC COMMENT	30/03/2022	MM	MM
178	ISSUED FOR PUBLIC COMMENT	06/04/2022	MM	MM
179	ISSUED FOR PUBLIC COMMENT	13/04/2022	MM	MM
180	ISSUED FOR PUBLIC COMMENT	20/04/2022	MM	MM
181	ISSUED FOR PUBLIC COMMENT	27/04/2022	MM	MM
182	ISSUED FOR PUBLIC COMMENT	04/05/2022	MM	MM
183	ISSUED FOR PUBLIC COMMENT	11/05/2022	MM	MM
184	ISSUED FOR PUBLIC COMMENT	18/05/2022	MM	MM
185	ISSUED FOR PUBLIC COMMENT	25/05/2022	MM	MM
186	ISSUED FOR PUBLIC COMMENT	01/06/2022	MM	MM
187	ISSUED FOR PUBLIC COMMENT	08/06/2022	MM	MM
188	ISSUED FOR PUBLIC COMMENT	15/06/2022	MM	MM
189	ISSUED FOR PUBLIC COMMENT	22/06/2022	MM	MM
190	ISSUED FOR PUBLIC COMMENT	29/06/2022	MM	MM
191	ISSUED FOR PUBLIC COMMENT	06/07/2022	MM	MM
192	ISSUED FOR PUBLIC COMMENT	13/07/2022	MM	MM
193	ISSUED FOR PUBLIC COMMENT	20/07/2022	MM	MM
194	ISSUED FOR PUBLIC COMMENT	27/07/2022	MM	MM
195	ISSUED FOR PUBLIC COMMENT	03/08/2022	MM	MM
196	ISSUED FOR PUBLIC COMMENT	10/08/2022	MM	MM
197	ISSUED FOR PUBLIC COMMENT	17/08/2022	MM	MM
198	ISSUED FOR PUBLIC COMMENT	24/08/2022	MM	MM
199	ISSUED FOR PUBLIC COMMENT	31/08/2022	MM	MM
200	ISSUED FOR PUBLIC COMMENT	07/09/2022	MM	MM
201	ISSUED FOR PUBLIC COMMENT	14/09/2022	MM	MM
202	ISSUED FOR PUBLIC COMMENT	21/09/2022	MM	MM
203	ISSUED FOR PUBLIC COMMENT	28/09/2022	MM	MM
204	ISSUED FOR PUBLIC COMMENT	05/10/2022	MM	MM
205	ISSUED FOR PUBLIC COMMENT	12/10/2022	MM	MM
206	ISSUED FOR PUBLIC COMMENT	19/10/2022	MM	MM
207	ISSUED FOR PUBLIC COMMENT	26/10/2022	MM	MM
208	ISSUED FOR PUBLIC COMMENT	02/11/2022	MM	MM



LEGEND:	
	JUNCTION PROTECTION ZONE
	EXISTING MOTORWAY
	EXISTING RAILWAY LINE
	EXISTING LOCAL ROADS
	ROYAL CANAL
	COUNTY BORDER
	INDICATIVE ROUTE CORRIDOR

Ordnance Survey Ireland License No. 0084507
 © Ordnance Survey Ireland and Government of Ireland.

Aut 91 24918 -3.43pm

Drawing Location: L:\cadd\dwg\24918\0111381021\Drawings\Layouts\Requirement_4.dwg

NO.	DESCRIPTION	DATE	BY	CHECKED

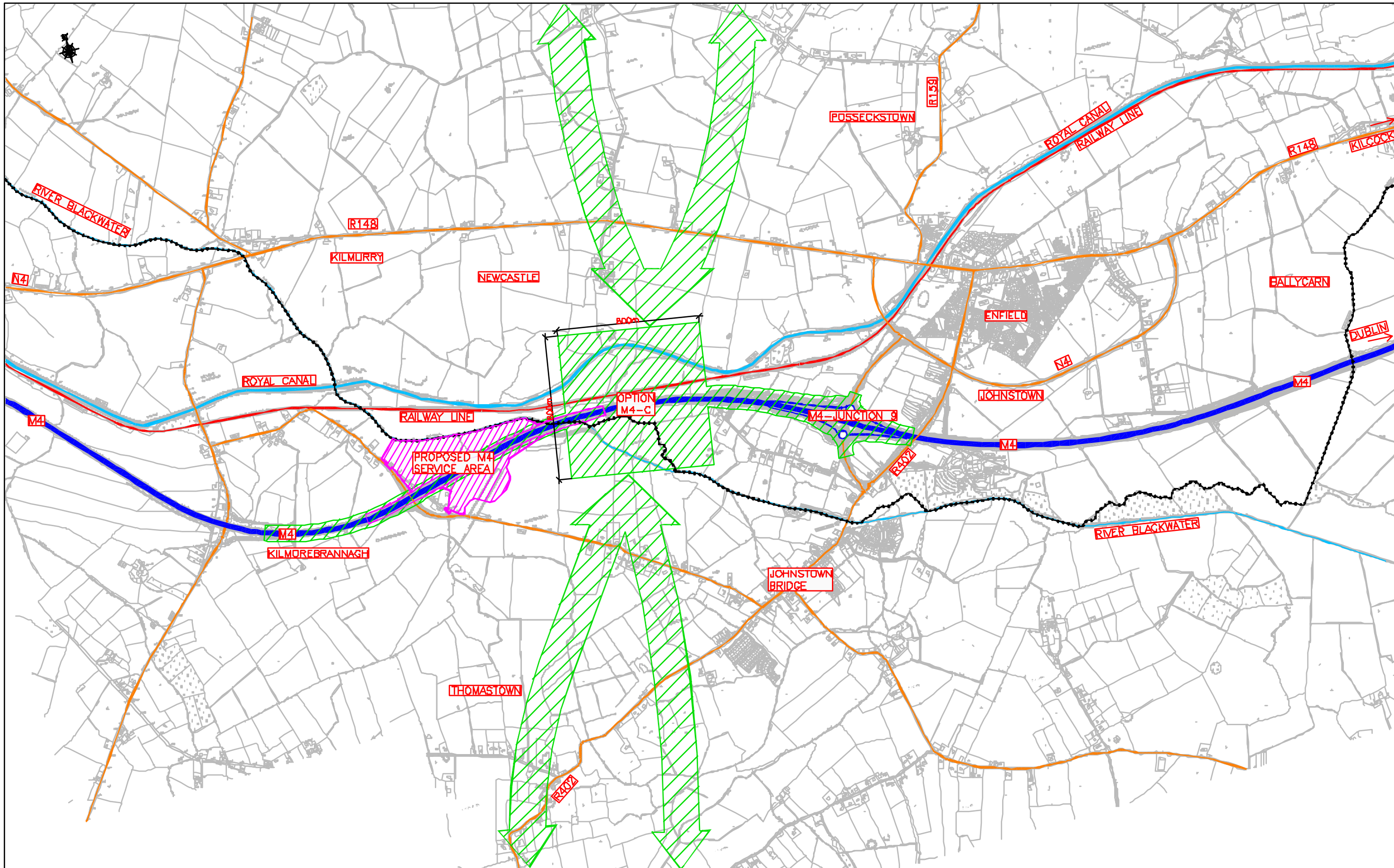
Roughan & O'Donovan-Foster Maunsell
 Alliance

Consulting Engineer

Area: Meath, Co. Meath, County Wick, Co. Wick, Co. Kerry, Co. Kerry, Co. Cork, Co. Cork, Co. Limerick, Co. Limerick, Co. Clare, Co. Clare, Co. Galway, Co. Galway, Co. Donegal, Co. Donegal, Co. Mayo, Co. Mayo, Co. Leitrim, Co. Leitrim, Co. Fermanagh, Co. Fermanagh, Co. Tyrone, Co. Tyrone, Co. Londonderry, Co. Londonderry, Co. Northern Ireland, Co. Northern Ireland.

LIVING ORIGINAL FULL CORRIDOR STUDY			
M4 WEST OF KILCOCK JUNCTION PROTECTION & INDICATIVE ROUTE CORRIDOR			
DATE	BY	CHECKED	REVISION

DO NOT SCALE USE DIMENSIONS ONLY



LEGEND:

	JUNCTION PROTECTION ZONE		WATERCOURSES
	INDICATIVE ROUTE CORRIDOR		PROPOSED M4 SERVICE AREA
	EXISTING MOTORWAY		COUNTY BOUNDARY
	EXISTING RAILWAY LINE		
	EXISTING LOCAL ROADS		

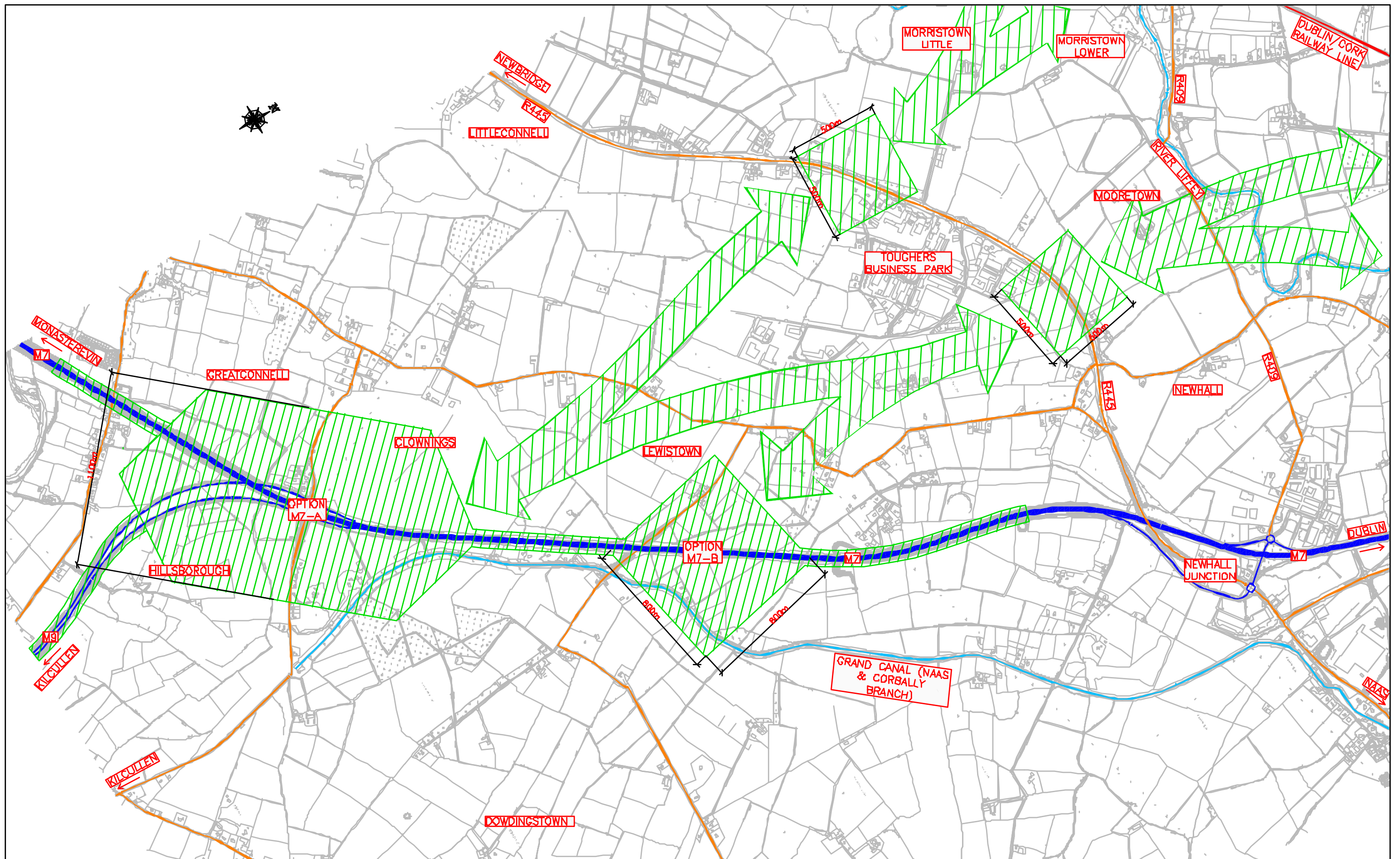
NO.	DESCRIPTION	DATE	BY	CHKD BY
1	ISSUED FOR APPROVAL	10/12/2018	MM	MM
2	REVISED	10/12/2018	MM	MM
3	REVISED	10/12/2018	MM	MM
4	REVISED	10/12/2018	MM	MM
5	REVISED	10/12/2018	MM	MM
6	REVISED	10/12/2018	MM	MM
7	REVISED	10/12/2018	MM	MM

Roughan & O'Donovan-Peace Marshall Alliance

Consulting Engineers

Americus, An Co. Meic, Dunyree, Tuam, Co. Gal. Phone: +353 (0)21 8720000. Fax: +353 (0)21 8720000. Email: info@ropm.ie. www.ropm.ie

PROJECT		CLIENT	
LIVING RIVER CATCHMENT CORRIDOR STUDY		NRA	
M4 WEST OF ENFIELD - JUNCTION PROTECTION ZONES & INDICATIVE ROUTE CORRIDORS		NRA	
DATE	STATUS	DATE	STATUS
10/12/2018	ISSUED FOR APPROVAL	10/12/2018	ISSUED FOR APPROVAL
10/12/2018	REVISED	10/12/2018	REVISED
10/12/2018	REVISED	10/12/2018	REVISED
10/12/2018	REVISED	10/12/2018	REVISED
10/12/2018	REVISED	10/12/2018	REVISED
10/12/2018	REVISED	10/12/2018	REVISED
10/12/2018	REVISED	10/12/2018	REVISED
10/12/2018	REVISED	10/12/2018	REVISED
10/12/2018	REVISED	10/12/2018	REVISED
10/12/2018	REVISED	10/12/2018	REVISED



LEGEND:

	JUNCTION PROTECTION ZONE		WATERCOURSE
	INDICATIVE ROUTE CORRIDOR		
	EXISTING MOTORWAY		
	RAILWAY LINE		
	EXISTING LOCAL ROADS		

NO.	REVISION	DATE	BY	CHKD

Roughan & O'Donovan + Partner
Alliance

Roughan & O'Donovan
PARTNERSHIP

Consulting Engineers

Area: M7, Area: M9, Sample, Dublin 15, 16, 17, 18, 19, 20, 21, 22, 23, 24, 25, 26, 27, 28, 29, 30, 31, 32, 33, 34, 35, 36, 37, 38, 39, 40, 41, 42, 43, 44, 45, 46, 47, 48, 49, 50, 51, 52, 53, 54, 55, 56, 57, 58, 59, 60, 61, 62, 63, 64, 65, 66, 67, 68, 69, 70, 71, 72, 73, 74, 75, 76, 77, 78, 79, 80, 81, 82, 83, 84, 85, 86, 87, 88, 89, 90, 91, 92, 93, 94, 95, 96, 97, 98, 99, 100

LIVING OR CRITICAL HABITAT CORRIDOR STUDY			
M7 JUNCTION PROTECTION ZONES & INDICATIVE ROUTE CORRIDORS			
DATE	DESCRIPTION	BY	CHKD

