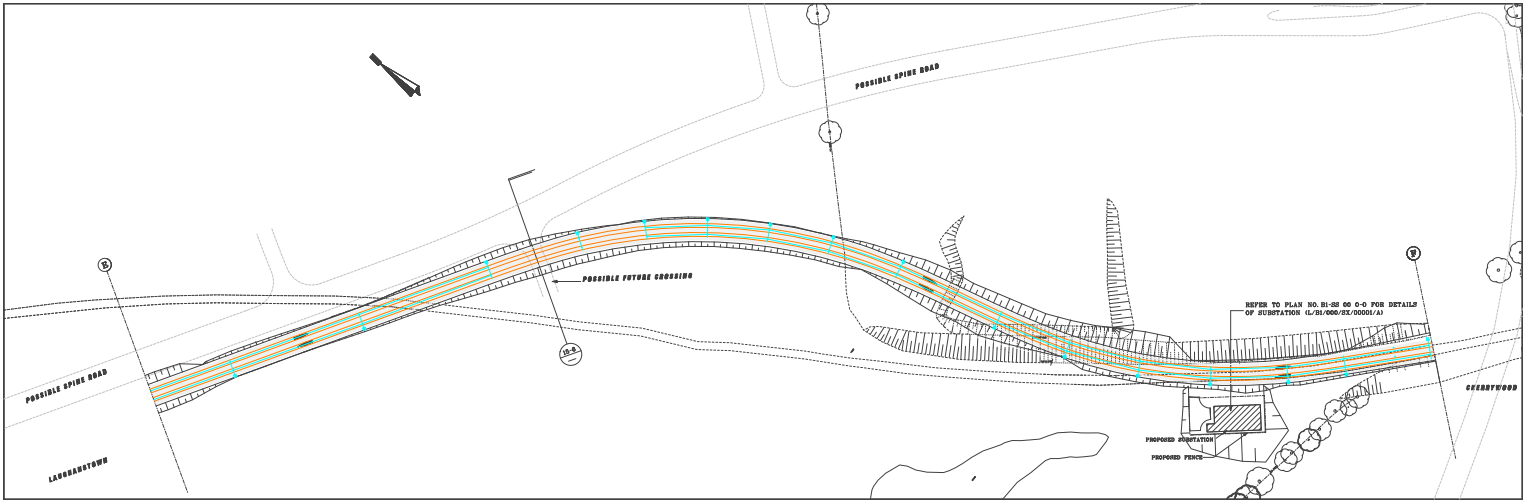

PLAN
Scale 1 : 500

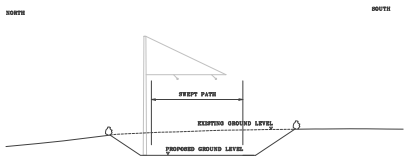

PROPOSED CROSS SECTION 15-0
1:100

All O.S. data used for plans is generated from O.S digitalised maps and are printed under Ordnance Survey permit no. O.S. 0017

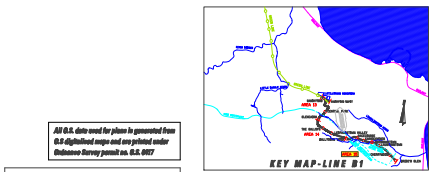

DRAWING LEGEND

- BALLYMAHON FIXING
- PROPOSED OVER HEAD LINE EQUIPMENT (TENTATIVE)
- EXISTING OF ON-GS AND EXISTING PROPOSED OVER HEAD LINE EQUIPMENT OUTSIDE DEVELOPMENT
- ANTICIPATED TRAFFIC FLOW
- PROPOSED REMOVAL OF TREES
- EXISTING TREES
- LRT STOP PLATFORM
- NEW EDGE OF TRAFFIC LANE
- EXISTING KERB TO BE REMOVED
- LRT RAIL TRACKS
- EDGE OF SWEPT PATH
- SHARED RUNNING WITH ROAD TRAFFIC. (TYPE OF TRAFFIC INDICATED ON DRAWING)
- DEDICATED RUNNING OR PROTECTED RUNNING
- NEW EDGE OF TRAFFIC LANE

REVISION	DATE	MODIFICATION	STATUS	CHECKED/APPROVED

RPA Railway Procurement Agency — Iarnród Éireann Bus Éireann Luas Transport for Ireland Transport Infrastructure Ireland Rail Procurement Agency — An Gníomhaireacht um Ceannaíocht Iarnróid

LUAS

TITLE:
LIGHT RAILWAY WORKS
LINE B1 - ALIGNMENT DETAILS
LAUGHANSTOWN TO CHERRYWOOD

PREPARED:	RPA OFFICE	CHECKED:	HANS FORSGREN
SCALE:	1:500 1:100	APPROVED:	PAT O'DONOGHUE
DATE:	APRIL 2006		

AREA NO.	PLAN NO.	SUBJECT:
15	B1-RO 15 E-F	RAIL ORDER

INTERNAL DOCUMENT NUMBER	STAGE	LINE	CONTRACT	ELEMENT	DRW NO	DRW REV
	L	B1	000	GA	15006	A

L:\ALL\PROJECTS\LUAS\LINE B1\DRAWING TREES