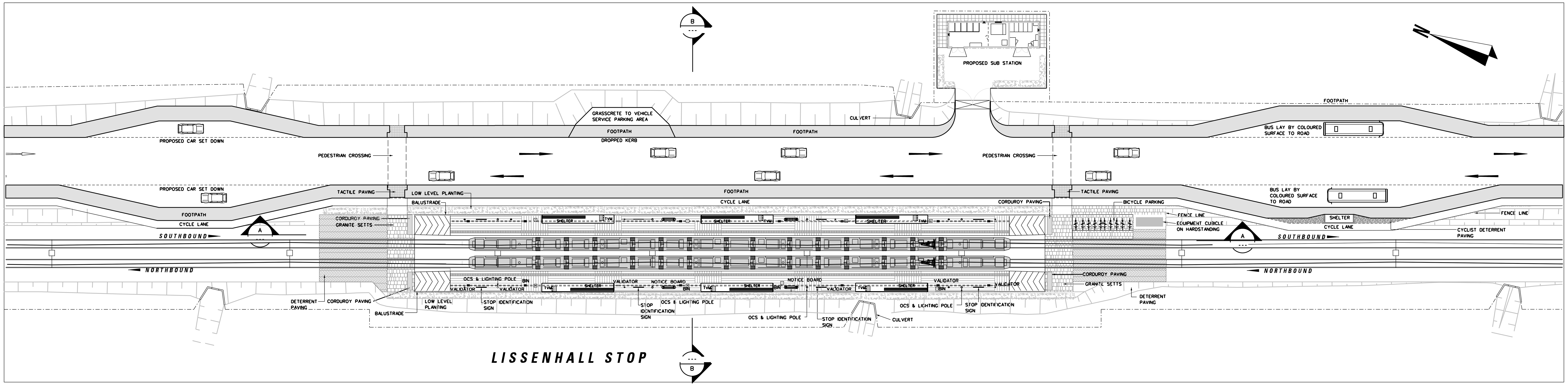

LISSENHALL PLAN
SCALE 1:250

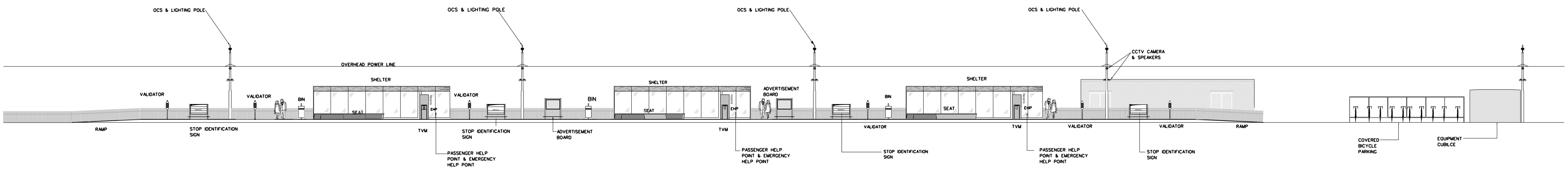

SECTION A-A
SCALE 1:100

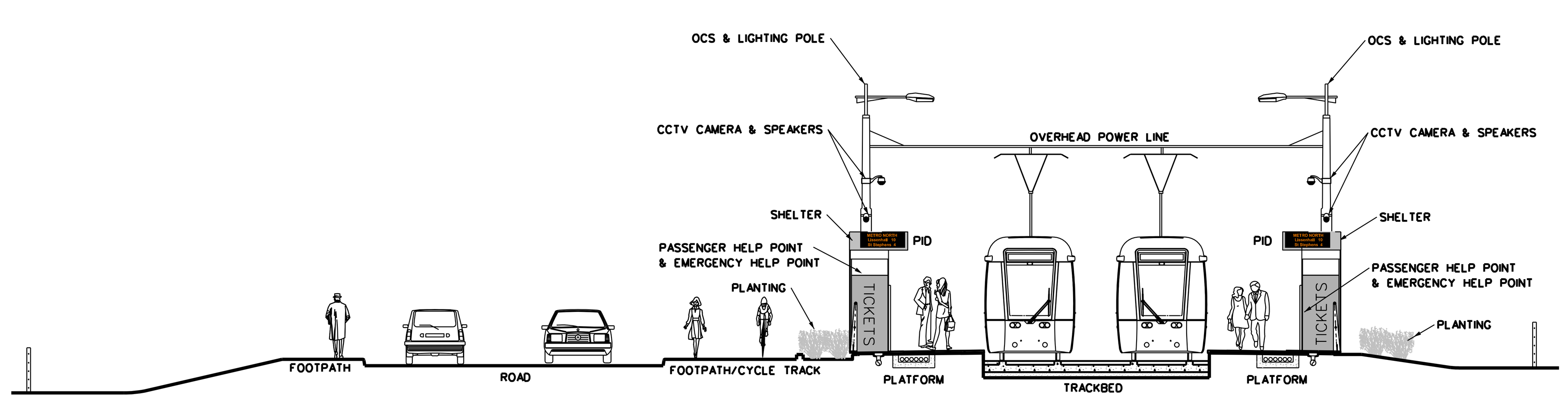

SECTION B-B
SCALE 1:100

REFERENCE RELATED DRAWINGS

FOR 1:500 PLAN DRAWING SEE
RAIL ORDER PLAN No.
MN-RO 101 D-E (L/MN/000/GA/101005/A)

LEGEND

- GRANITE
- GRANITE SETTS
- DETERRENT PAVING
- EXISTING KERB REMOVED
- EXISTING BUILDING LINE
- STRUCTURES TO BE REMOVED
- SWEPT PATH EDGE
- POLE SUPPORT
- DIRECTION OF TRAFFIC FLOW
- EXISTING TREE
- EXISTING TREE REMOVED
- NEW TREE
- EDGE PLANTING
- Tree Pit
- HEDGE
- LOW LYING GROUND COVER
- GRASS AREA
- PLATFORM - GRANITE SLABS

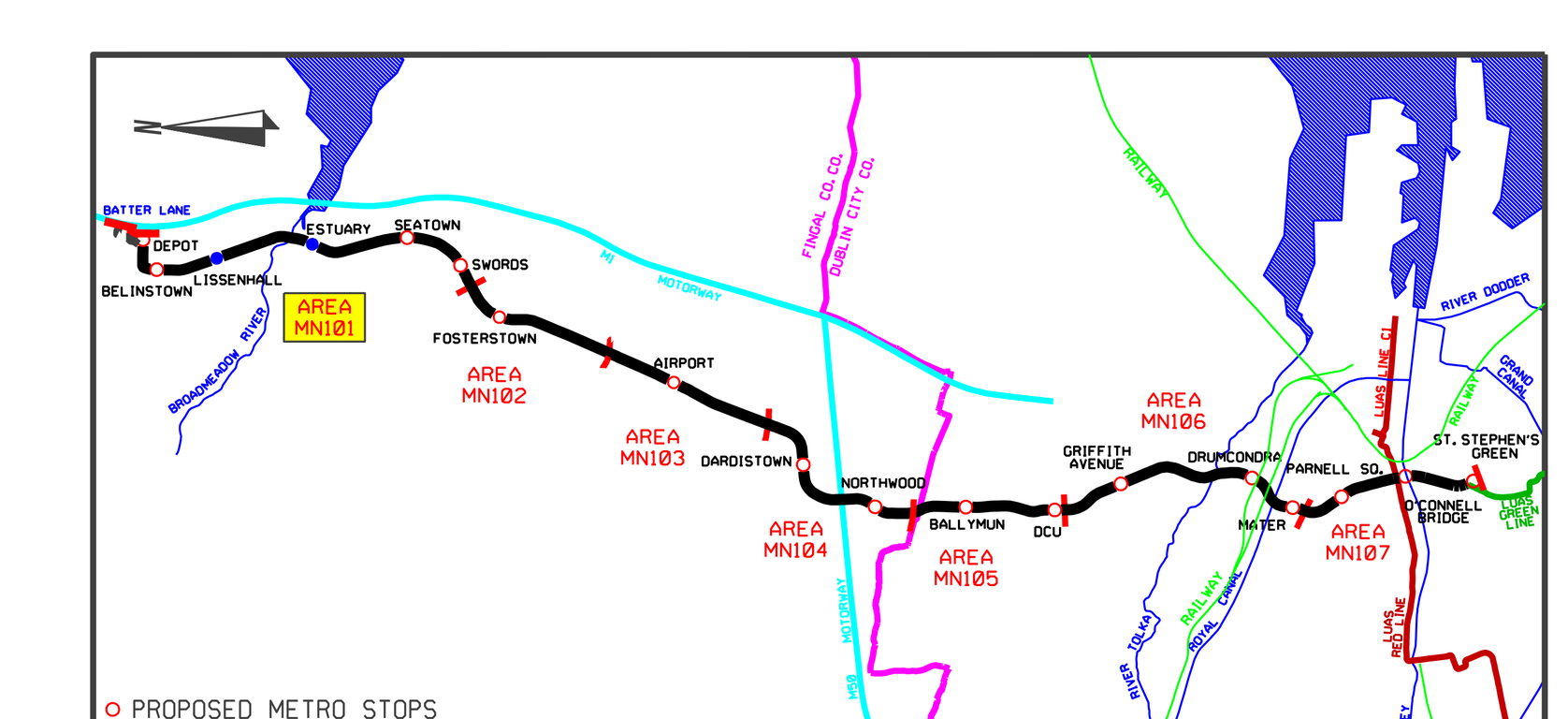

KEY MAP-METRO NORTH

REVISION	DATE	MODIFICATION	STATUS	CHECKED\APPROVED

RPA Railway Procurement Agency
Gníomhaireacht Um Fháil Iarnród
Parkgate Business Centre
Parkgate Street,
Dublin 8, Ireland
Phone +353 1 646 3400
Fax +353 1 646 3401
www.rpa.ie

METRO

TITLE.

RAILWAY WORKS
LINE MN - STRUCTURES
LISSENHALL STOP

PREPARED: RPA OFFICE	CHECKED: GEOFFREY FEATHERSTONE
SCALES: 1:250, 1:100	APPROVED: RORY O'CONNOR
DATE: AUGUST 2008	

AREA NO.	PLAN NO.	SUBJECT.
101	MN-ST 101 D-E	RAIL ORDER

©Copyright Railway Procurement Agency
This drawing is confidential and the copyright in it is owned by the RPA. This drawing must not be either loaned, copied or otherwise reproduced in whole or in part or used for any purpose without the prior permission of the RPA.
All O.S. data used for plans is generated from O.S. digitalised maps and are printed under Ordnance Survey permit no. O.S. 6417.

INTERNAL DOCUMENT NUMBER	STAGE	LINE	CONTRACT	ELEMENT	DRW NO	DRW REV
	L	MN	000	TO	101002	A

...\STOPS\LMN00010101002A.dgn 16/08/2008 10:08:25